




**A Short Walk**  
**About 5 miles (8km), 2 hours**

A slightly longer walk for a morning or afternoon, with two possible pub lunch stops. The route passes several villages and small wooded streams.



**A Stroll**  
**Under 2 miles (3km), 1 hour**

This is a gentle walk, ideal for families, passing Burton Park house and the ponds and streams of Hall Moon Copse and Duncton Mill.

**The South Downs Way National Trail**

The South Downs Way is a 100 mile (160km) route for walkers, cyclists, and horse riders, and runs from the historic English capital of Winchester to the white chalk cliffs of Eastbourne. It is one of a family of National Trails, offering visitors the chance to travel through some of the finest scenery in England and Wales.

**A Day's Walk on the Downs**

This walk takes you up onto the South Downs Way at Roman Stane Street. There are a few steep hills but you will be rewarded with excellent views.

**Three Walks**

This leaflet offers you three walks of varying length, all starting from Duncton. The timings are approximate and exclude any long stops for lunch etc! We suggest you take something to drink if the weather is hot, especially if you are doing the longest walk. After rain, or in winter, parts of all the walks may be muddy so wear appropriate footwear.



**How to Get There**

The Route 99 bus between Petworth and Chichester calls at Duncton, Sutton, and West Burton. It is a flexible route, so you need to pre-book your journey so that the driver will know to travel along the section of route where you need to be dropped off or picked up. The service runs every day except Sundays and bank holidays. Call 01730 815518 between 8am and 5pm Mon – Sat for details and to book.

If you come by car, please park considerately.

**The South Downs**

The South Downs are designated as two Areas of Outstanding Natural Beauty (AONB's): Sussex Downs and East Hampshire.



Photo: SDJ/John Tyler

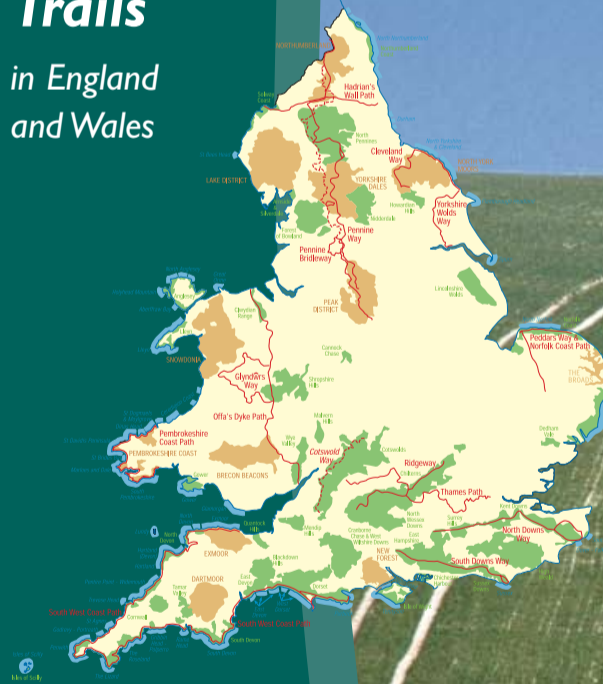
For more information please phone 01243 558700 or go to [www.southdownsonline.com](http://www.southdownsonline.com)



Working in Partnership to Protect the South Downs

**National Trails**

in England and Wales



For more information go to [www.nationaltrail.co.uk](http://www.nationaltrail.co.uk) or contact:

The South Downs Way National Trail Officer  
 South Downs Joint Committee  
 Victorian Barn, Victorian Business Centre  
 Ford Lane, Ford, W Sussex BN18 0EF  
 Telephone: 01243 558716  
 Email: [sdw@southdowns-aonb.gov.uk](mailto:sdw@southdowns-aonb.gov.uk)

Printed on recycled paper using vegetable based ink

**South Downs Way**

Circular Walks from Duncton Mill

NATIONAL TRAIL

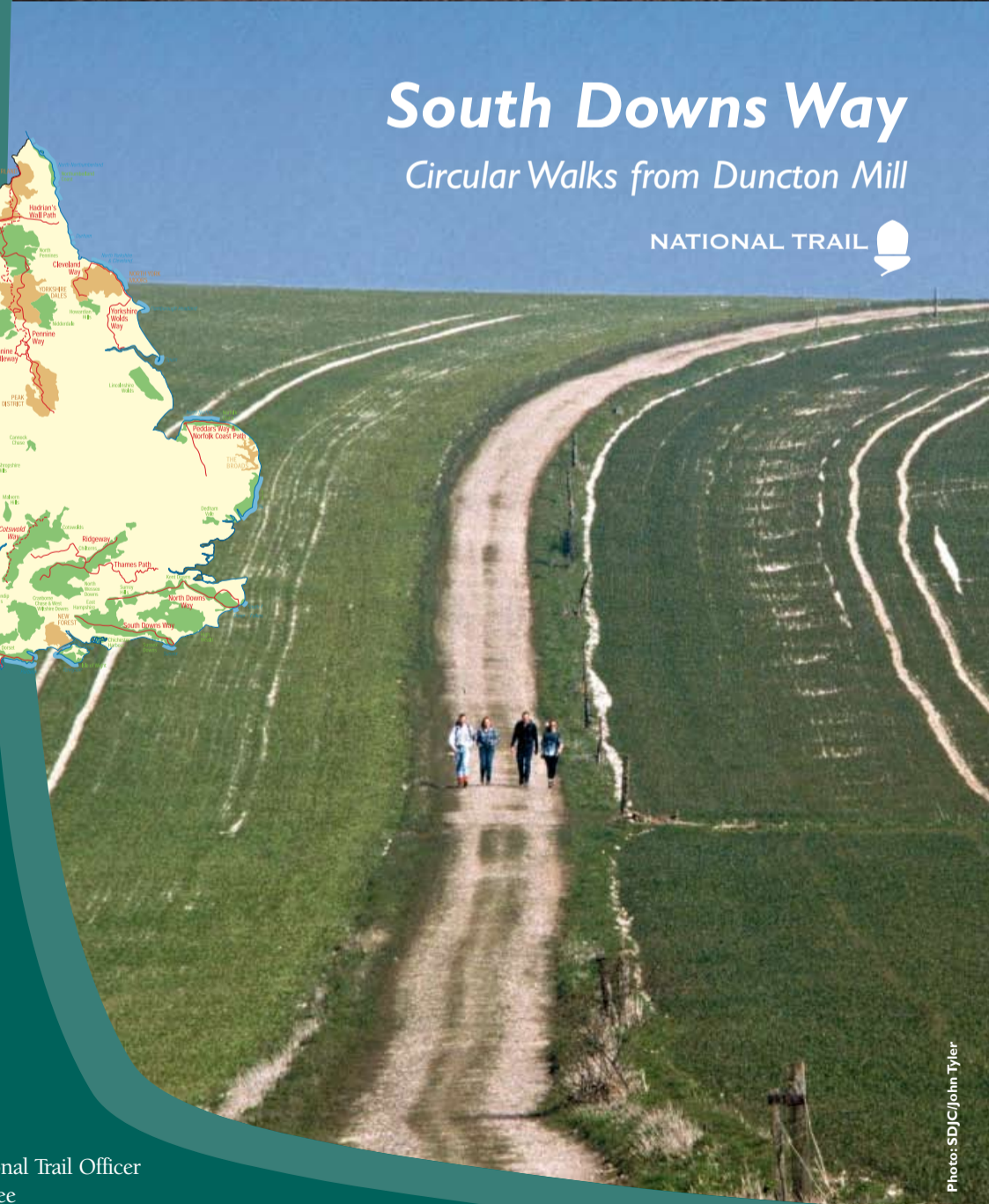


Photo: SDJ/John Tyler

Things to look out for



**1** Burton Park Chapel dates from 1075. It is well worth a visit to see its wall paintings.



**2** Burton Park has several gnarled and ancient Sweet Chestnut trees, believed to be around 400 years old.

**3** Burton and Chingford Ponds Local Nature Reserve is a good place to see birds, dragonflies and damselflies.

**4** The Warren. An area of ancient woodland and a Sussex Wildlife Trust reserve.

**5** Ancient Yew tree adjacent to the path to the west of Barlavington Church.

**6** In spring and summer look out for a good display of chalk grassland flowers including Common Spotted, Pyramidal and Bee Orchids.

**7** A traditional dew pond, built to supply water for livestock on the dry Downs.

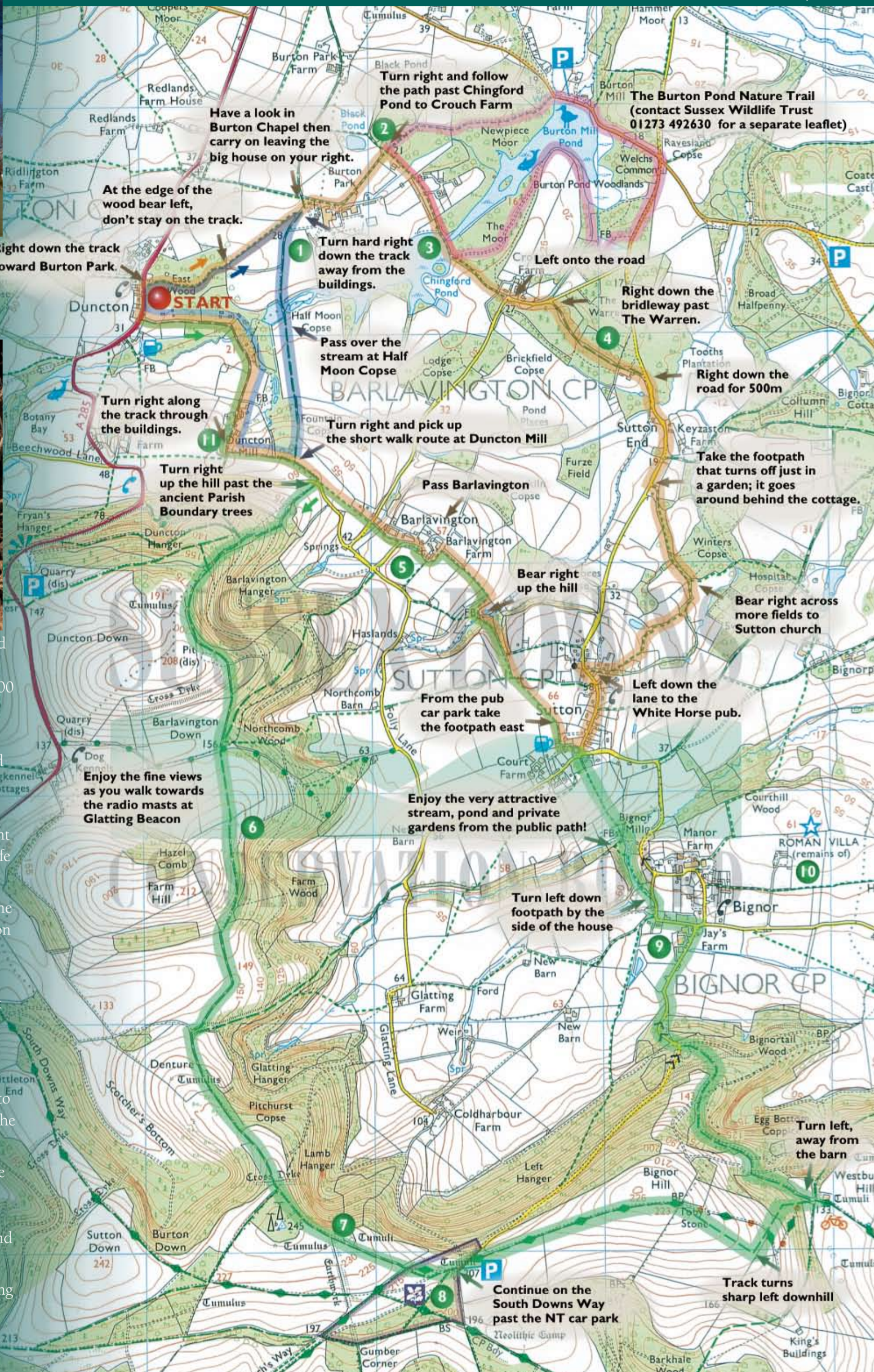
**8** Roman Stane Street crosses the Downs at Bignor Hill. This National Trust site also has visible Neolithic (stone age) and Iron Age remains.

**9** Bignor. Chalk streams emerging to burble over the footpath.

**10** Bignor Roman Villa, open Mar – Oct (not Mondays).

**11** Duncton Mill. Mills at Duncton are recorded in the Domesday Book (1086) and there have been orchards and fisheries here since medieval times. The present house dates from 1767 and the watermill from 1824.

See map for locations







Map reproduced from the 1998 1:25,000 scale Explorer Series 121 - (Arundel & Pulborough) map by permission of Ordnance Survey on behalf of The Controller of Her Majesty's Stationery Office.  
© Crown copyright - Licence No. LAO76902

Text: © Natural England  
Photography: Bill Jenman © Natural England except where stated.



**KEY:**  
 A Stroll   
 A Short Walk   
 A Day's Walk on the Downs   
 Footpath   
 Bridleway 

Other routes with public access   
 National trail   
 Permitted Path   
 Permitted Bridleway 



Duncton Mill is part of the Barlavington Estate. For the Duncton Mill Retreat Centre which includes the Cottages visit [www.dunctonmill.co.uk](http://www.dunctonmill.co.uk). To contact the Fishery please ring 01798 342048