



Hove

Brighton

Aquarium

Easton Road

Kemp Town

Black Rock

Roedean

187° Red Hill

Roedean Bottom

92° Cattle Hill

Ovingdean

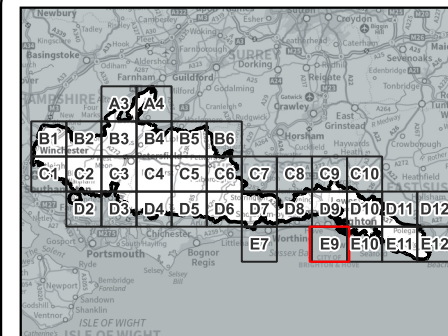
Greenway Bottom

Beacon Hill

Rottingdean

Kings Chambers
8 High Street
NEWPORT
NP20 1FQ
+44 (0)1633 413 514
info@jbaconsulting.com




JBA
consulting



Superficial Geology

 South Downs National
Park Authority

Superficial Geology

-  River Terrace Deposits
(Undifferentiated)
-  Sand And Gravel Of Uncertain
Age and Origin
-  Brickearth - Silt

Drawn By: DR **Approved By:** PE
Checked By: PR **Revision:** P01
Status: S1
Figure Title: Superficial Geology - E9

Contains OS data © Crown copyright and database right (2024). Contains
public sector information licensed under the Open Government Licence
v3.0
© Environment Agency copyright and/or database right 2024. All rights
reserved.
Contains British Geological Survey materials © UKRI 2024.

0 1 2 km