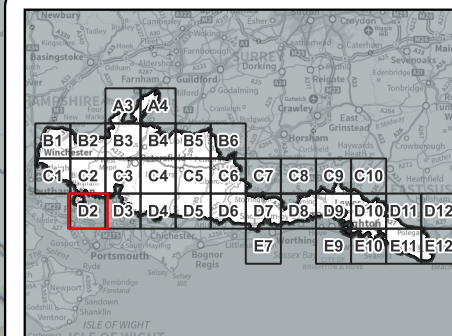






Kings Chambers  
8 High Street  
NEWPORT  
NP20 1FQ  
+44 (0)1633 413 514  
info@jbaconsulting.com

**JBA**  
consulting



## Risk of Flooding from Surface Water- Future Flood Risk

-  South Downs National  
Park Authority
-  RoFSW 30 year extent-  
Present Day
-  RoFSW 30 year extent-  
Central Allowance
-  RoFSW 30 year extent-  
Upper End Allowance

**Drawn By:** DR **Revision:** P01  
**Checked By:** PR **Approved By:** PE  
**Status:** S1  
**Figure Title:** RoFSW 3.3% Future flood risk  
- D2

Contains OS data © Crown copyright and database right (2024)  
© Environment Agency copyright and/or database right 2023. All rights  
reserved.  
Some features of this map are based on digital spatial data from the Centre  
for Ecology & Hydrology, © NERC (CEH).  
© Crown Copyright and Database Rights 2023 OS AC0000807064.