



Hove

Brighton

Black Rock

187° Red Hill

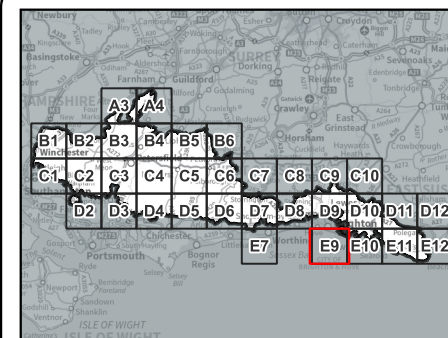
92° Cattle Hill

Greenway Bottom





Rottingdean

Kings Chambers
8 High Street
NEWPORT
NP20 1FQ
+44 (0)1633 413 514
info@jbaconsulting.com

JBA
consulting



Risk of Flooding from Surface Water- Future Flood Risk

-  South Downs National Park Authority
-  RoFSW 100 year extent- Present Day
-  RoFSW 100 year extent- Central Allowance
-  RoFSW 100 year extent- Upper End Allowance

Drawn By: DR Revision: P01
Checked By: PR Approved By: PE
Status: S1
Figure Title: RoFSW 1% Future flood risk - E9

Contains OS data © Crown copyright and database right (2024)
© Environment Agency copyright and/or database right 2023. All rights reserved.
Some features of this map are based on digital spatial data from the Centre for Ecology & Hydrology, © NERC (CEH).
© Crown Copyright and Database Rights 2023 OS AC0000807064.

0 1 2 km