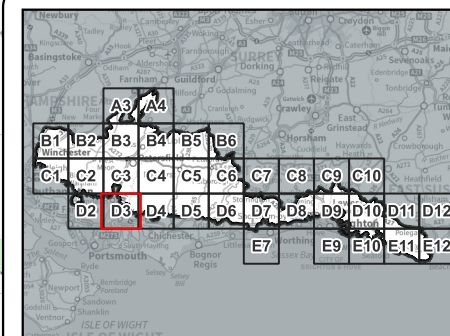






Kings Chambers
8 High Street
NEWPORT
NP20 1FQ
+44 (0)1633 413 514
info@jbaconsulting.com

JBA
consulting



Risk of Flooding from Surface Water- Future Flood Risk

-  South Downs National
Park Authority
-  RoFSW 100 year extent-
Present Day
-  RoFSW 100 year extent-
Central Allowance
-  RoFSW 100 year extent-
Upper End Allowance

Drawn By: DR **Revision:** P01
Checked By: PR **Approved By:** PE
Status: S1
Figure Title: RoFSW 1% Future flood risk -
D3

Contains OS data © Crown copyright and database right (2024)
© Environment Agency copyright and/or database right 2023. All rights
reserved.
Some features of this map are based on digital spatial data from the Centre
for Ecology & Hydrology, © NERC (CEH).
© Crown Copyright and Database Rights 2023 OS AC0000807064.