




**Flood Risk from Reservoirs**

-  South Downs National Park Authority Boundary
-  Reservoir Flood Extents: Dry Day
-  Reservoir Flood Events: Wet Day

**Drawn:** DR    **Approved:** PE  
**Checked:** PR    **Revision:** P01  
**Status:** S1  
**Figure:** Reservoir Flood Extents - C1

Contains OS data © Crown copyright and database right (2024). Contains public sector information licensed under the Open Government Licence v3.0. © Environment Agency copyright and/or database right 2024. All rights reserved.

