




Flood Risk from Reservoirs

-  South Downs National Park Authority Boundary
-  Reservoir Flood Extents: Dry Day
-  Reservoir Flood Events: Wet Day

Drawn: DR **Approved:** PE
Checked: PR **Revision:** P01
Status: S1
Figure: Reservoir Flood Extents - C10

Contains OS data © Crown copyright and database right (2024). Contains public sector information licensed under the Open Government Licence v3.0. © Environment Agency copyright and/or database right 2024. All rights reserved.

