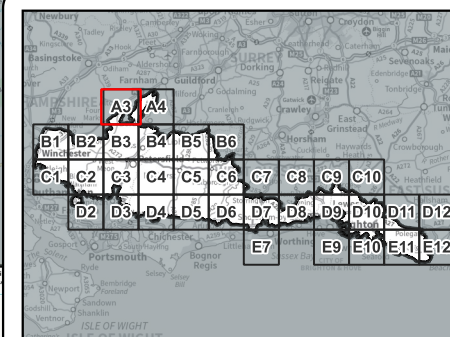





Kings Chambers
8 High Street
NEWPORT
NP20 1FQ
+44 (0)1633 413 514
info@jbaconsulting.com

JBA
consulting



Flood Risk from Reservoirs

-  South Downs National Park Authority Boundary
-  Reservoir Flood Extents:
Dry Day
-  Reservoir Flood Events:
Wet Day

Drawn: DR Approved: PE
Checked: PR Revision: P01
Status: S1
Figure: Reservoir Flood Extents - A3

Contains OS data © Crown copyright and database right (2024). Contains public sector information licensed under the Open Government Licence v3.0. © Environment Agency copyright and/or database right 2024. All rights reserved.