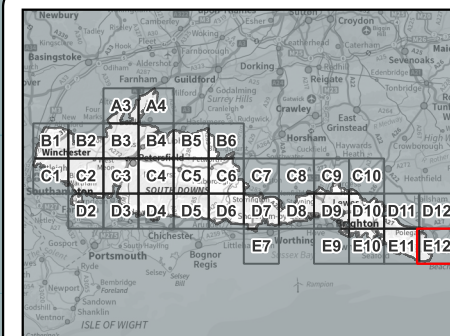


Kings Chambers  
8 High Street  
NEWPORT  
NP20 1FQ  
+44 (0)1633 413 514  
info@jbaconsulting.com

JBA  
consulting




## Historic Flood Mapping

Environment Agency


 Recorded Flood Outlines


 Historic Flood Map

East Sussex County Council

 East Sussex Flood  
Incident Database

Hampshire County Council

 Flood Investigations  
2012-2015

 Recorded Highway  
Flooding in Hampshire

 Flood Enquiries

Drawn By: DR Revision: P01

Checked By: PR Approved By: PE

Status: S1

Figure Title: Historic Flood Map - E12

Contains OS data © Crown copyright and database right (2024). Contains public sector information licensed under the Open Government Licence v3.0  
© Environment Agency copyright and/or database right 2024. All rights reserved.