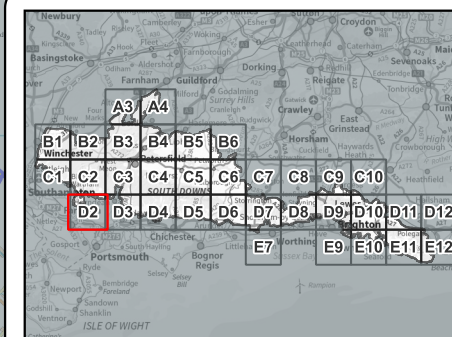


Kings Chambers
8 High Street
NEWPORT
NP20 1FQ
+44 (0)1633 413 514
info@jbaconsulting.com

JBA
consulting




Historic Flood Mapping

Environment Agency

 Recorded Flood Outlines


 Historic Flood Map

East Sussex County Council

 East Sussex Flood
Incident Database

Hampshire County Council

 Flood Investigations
2012-2015

 Recorded Highway
Flooding in Hampshire

 Flood Enquiries

Drawn By: DR Revision: P01

Checked By: PR Approved By: PE

Status: S1

Figure Title: Historic Flood Map - D2

Contains OS data © Crown copyright and database right (2024). Contains public sector information licensed under the Open Government Licence v3.0
© Environment Agency copyright and/or database right 2024. All rights reserved.