







Historic Flood Mapping
 Environment Agency

-  Recorded Flood Outlines
-  Historic Flood Map

East Sussex County Council

-  East Sussex Flood Incident Database

Hampshire County Council

-  Flood Investigations 2012-2015
-  Recorded Highway Flooding in Hampshire
-  Flood Enquiries

Drawn By: DR Revision: P01
 Checked By: PR Approved By: PE
 Status: S1
 Figure Title: Historic Flood Map - B4

Contains OS data © Crown copyright and database right (2024). Contains public sector information licensed under the Open Government Licence v3.0
 © Environment Agency copyright and/or database right 2024. All rights reserved.