



Hove

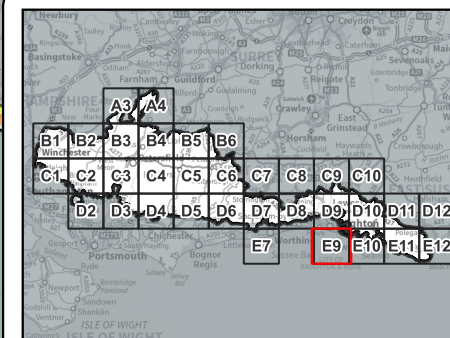
Brighton

Black Rock

Roedean

Kings Chambers
8 High Street
NEWPORT
NP20 1FQ
+44 (0)1633 413 514
info@jbaconsulting.com






JBA
consulting



JBA 5m Groundwater Flood Map

 South Downs National
Park Authority Boundary

Depth below the surface

-  Groundwater levels are either at or very near (within 0.025m of) the ground surface.
-  Groundwater levels are between 0.025m and 0.5m below the ground surface.
-  Groundwater levels are between 0.5m and 5m below the ground surface.
-  Groundwater levels are at least 5m below the ground surface.
-  Negligible risk

Drawn By: DR **Revision:** P01
Checked By: PR **Approved By:** PE
Status: S1
Figure Title: Groundwater Depth - E9

Contains OS data © Crown copyright and database right (2024)
© Environment Agency copyright and/or database right 2023. All rights reserved.
Some features of this map are based on digital spatial data from the Centre for Ecology & Hydrology, © NERC (CEH).
© Crown Copyright and Database Rights 2023 OS AC0000807064.

0 1 2 km