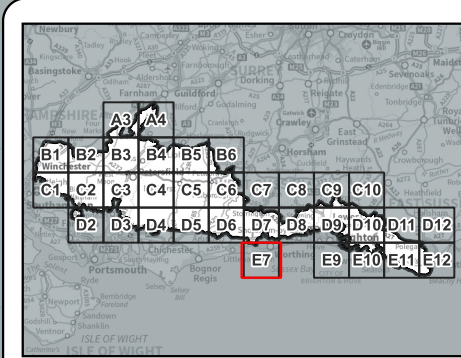




Kings Chambers
8 High Street
NEWPORT
NP20 1FQ
+44 (0)1633 413 514
info@jbaconsulting.com



Future Flood Zone 3

-  South Downs National Park Authority
-  Flood Zone 3a

*For more information on the Climate Change allowances used for each watercourse, please refer to Section 6.5.1.2 of the main report and Appendix B

Drawn By: HB **Revision:** P01
Checked By: PR **Approved By:** PE
Status: S1
Figure Title: Future Flood Zone 3 - E7

Contains OS data © Crown copyright and database right (2024)
© Environment Agency copyright and/or database right 2023. All rights reserved.
Some features of this map are based on digital spatial data from the Centre for Ecology & Hydrology, © NERC (CEH).
© Crown Copyright and Database Rights 2023 OS AC0000807064.