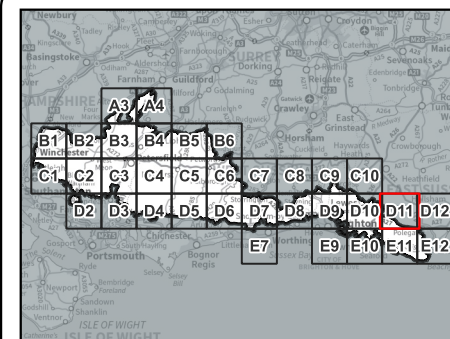






Kings Chambers  
8 High Street  
NEWPORT  
NP20 1FQ  
+44 (0)1633 413 514  
info@jbaconsulting.com



## Future Flood Zone 3

-  South Downs National Park Authority
-  Flood Zone 3a
-  Future Flood Zone 3a- Central Climate Change allowance
-  Future Flood Zone 3a- Higher Central Climate Change allowance

\*For more information on the Climate Change allowances used for each watercourse, please refer to Section 6.5.1.2 of the main report and Appendix B

**Drawn By:** HB **Revision:** P01  
**Checked By:** PR **Approved By:** PE  
**Status:** S1  
**Figure Title:** Future Flood Zone 3 - D11

Contains OS data © Crown copyright and database right (2024)  
© Environment Agency copyright and/or database right 2023. All rights reserved.  
Some features of this map are based on digital spatial data from the Centre for Ecology & Hydrology, © NERC (CEH).  
© Crown Copyright and Database Rights 2023 OS AC0000807064.