





Future Flood Zone 3

-  South Downs National Park Authority
-  Flood Zone 3a
-  Future Flood Zone 3a- Central Climate Change allowance
-  Future Flood Zone 3a- Higher Central Climate Change allowance

*For more information on the Climate Change allowances used for each watercourse, please refer to Section 6.5.1.2 of the main report and Appendix B

Drawn By: HB Revision: P01
Checked By: PR Approved By: PE
Status: S1
Figure Title: Future Flood Zone 3 - B4

Contains OS data © Crown copyright and database right (2024)
© Environment Agency copyright and/or database right 2023. All rights reserved.
Some features of this map are based on digital spatial data from the Centre for Ecology & Hydrology, © NERC (CEH).
© Crown Copyright and Database Rights 2023 OS AC0000807064.

