



Hove

Brighton

Black Rock

189° Red Hill

Roedean Bottom

82° Cattle Hill

Ovingdean

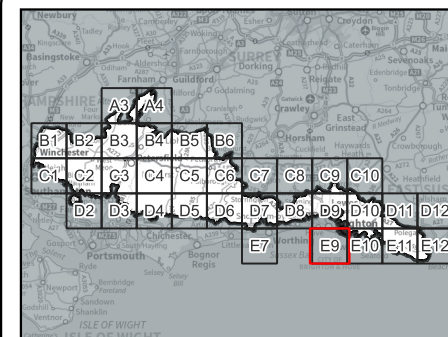
Greenway Bottom

65° Beacon Hill



Rottingdean

Kings Chambers
8 High Street
NEWPORT
NP20 1FQ
+44 (0)1633 413 514
info@jbaconsulting.com

JBA
consulting



Flood Defence Infrastructure

-  South Downs National Park Authority
-  Area of Reduced Risk of Flooding from Rivers and Sea

Drawn: DR Approved: PE
Checked: PR Revision: P01
Status: S1
Figure: E9

Contains OS data © Crown copyright and database right (2024). Contains public sector information licensed under the Open Government Licence v3.0
© Environment Agency copyright and/or database right 2024.
All rights reserved.

www.jbaconsulting.com

0 1 2 km

