

**Policies Map**









-  Inset Maps
-  Plan Area
-  Allocated Mineral or Waste Site
-  South Downs National Park
-  New Forest National Park
-  Portsmouth City
-  Southampton City

**Mineral Safeguarding Area (250m Buffer) -**

-  Brick Clay
-  Soft Sand
-  Sand & Gravel
-  Whitehill & Bordon Safeguarding (Policy 15)

**Safeguarded Sites -**

-  Allocated Site
-  Oil & Gas
-  Mineral Processing
-  Minerals & Waste Processing
-  Potential Wharf
-  Specialist Waste
-  Waste Processing
-  Wastewater Treatment Works

