













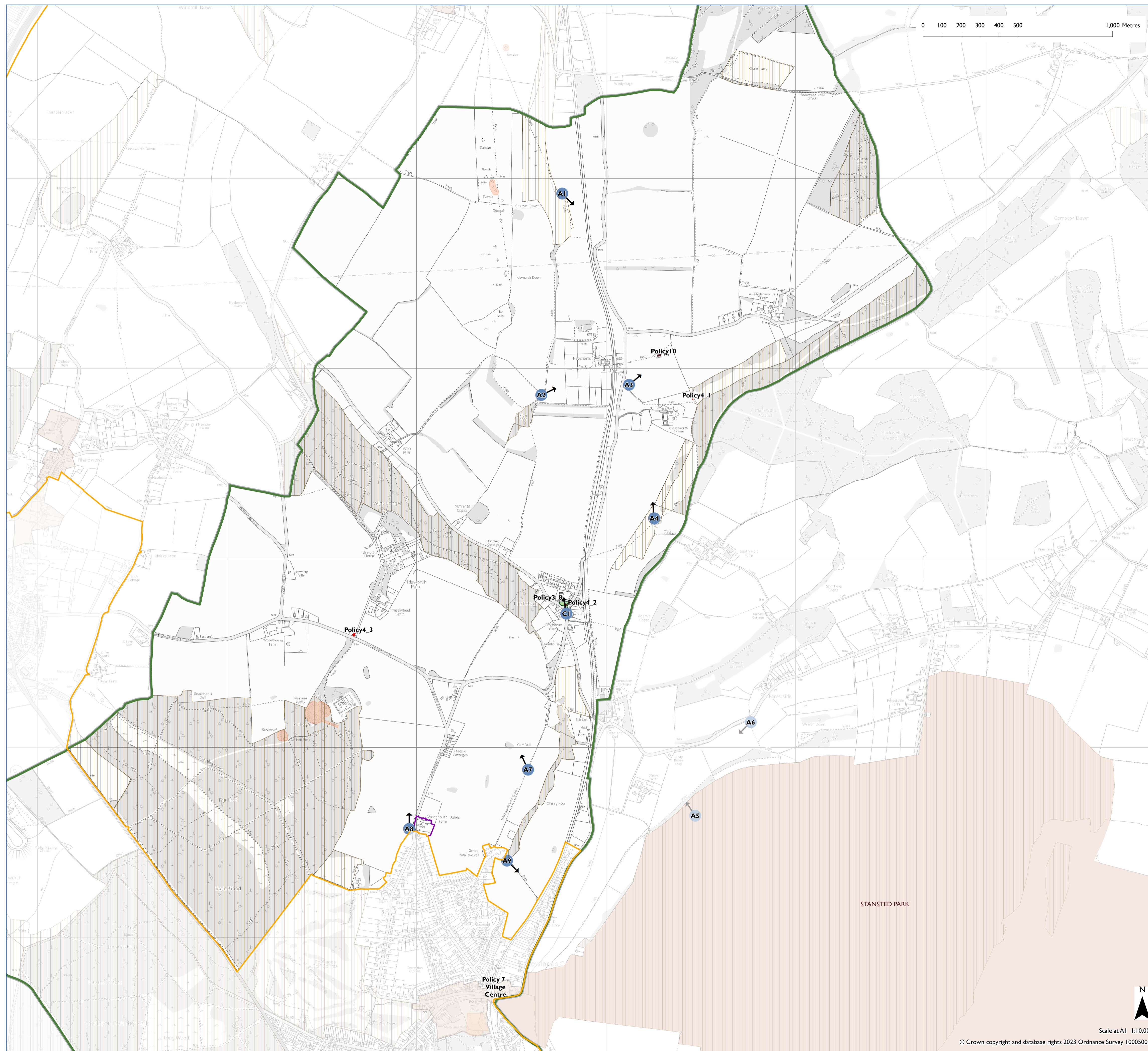


South Downs Local Plan:
Rowlands Castle

Rowlands Castle NDP Made 9
November 2023

-  NDP Designated Boundary (where shown)
-  NDPView - Policy 2
-  NDP Local Green Space - Policy 3
-  NDP Heritage Asset - Policy 4
-  Settlement Boundary – Policy 6 & SD25
-  NDP Village Centre - Policy 7
-  NDP Community Asset - Policy 10
-  Conservation Area SD15
-  Record of Scheduled Monuments SD12
-  Registered Park and Garden SD12
-  International Nature Conservation Designation SD9 (where present)
-  National nature conservation designation SD9 (where present)
-  Local nature conservation designation SD9 (where present)
-  SDNPA Boundary

Sources: Historic England; Natural England; Hampshire Biodiversity Information Centre



Map Notes: