

TOWN AND COUNTRY PLANNING ACT 1971

TOWN AND COUNTRY PLANNING GENERAL DEVELOPMENT ORDER 1977

DIRECTION UNDER ARTICLE 4 RELATING TO LAND IN THE

PARISH OF SUTTON

WHEREAS the Council of the District of Chichester of East Pallant House, Chichester, West Sussex being the Local Planning Authority for the said District are satisfied that it is expedient that development of the description set out in the Schedule hereto should not be carried out on the land situate in the Parish of Sutton in the County of West Sussex shown edged red on the plan annexed hereto unless permission therefor is granted on application made under the Town and Country Planning General Development Order 1977

AND WHEREAS it is the opinion of the said Council that the said development would be prejudicial to the proper planning of their area and constitute a threat to the amenities of their area and that the provisions of paragraph (3)(b) of Article 4 of the said Order should apply to this Direction

NOW THEREFORE the said Council in pursuance of the powers conferred upon them by the said Article 4 of the Town and Country Planning General Development Order 1977 HEREBY DIRECT that the permission granted by Article 3 of the said Order shall not apply to the development on the said land of the description set out in the Schedule hereto (being development comprised within paragraph 2 of Class IV (Temporary buildings and uses) of the First Schedule to the said Order)


THIS DIRECTION is made in pursuance of the provisions of paragraph (3)(b) of the said Article 4 and shall remain in force until the 29th day of October 1984 and will then expire unless it has been approved by the Secretary of State for the Environment before that date

SCHEDULE

The use of land (other than a building or part of a building) for camping on not more than 28 days in total in any calendar year and the erection or placing of moveable structures on the land for the purposes of that use.

DATED this 30th day of April 1984

THE COMMON SEAL of THE DISTRICT)
COUNCIL OF CHICHESTER was here-)
unto affixed in the presence of:)




Authorised Signatory

The Secretary of State for the Environment hereby approves the foregoing direction.

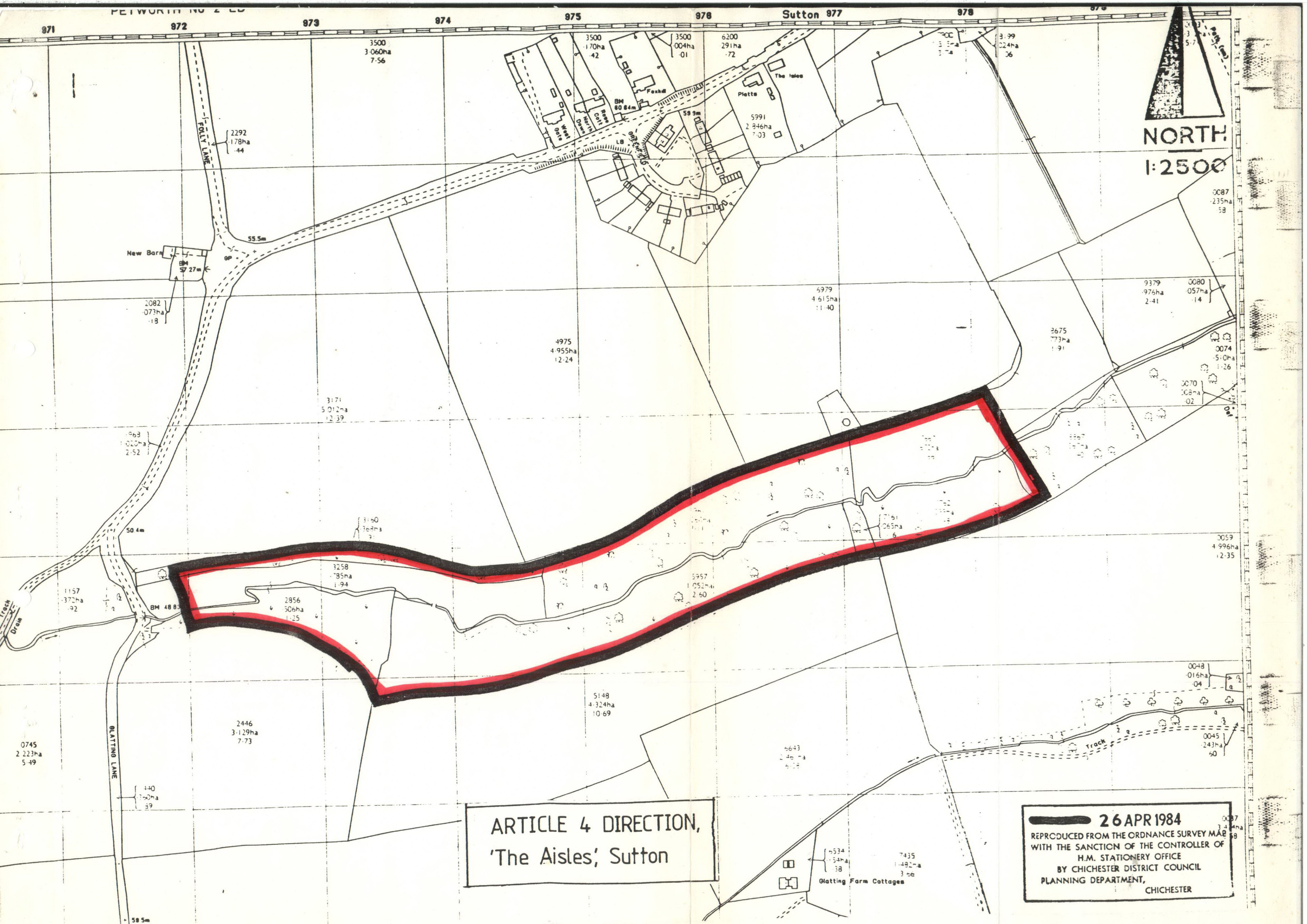


An Assistant Secretary
in the Department of
the Environment.

Signed by authority
of the Secretary of
State
27th June 19



376/84



NORTH
1:2500

ARTICLE 4 DIRECTION,
'The Aisles', Sutton

26 APR 1984
REPRODUCED FROM THE ORDNANCE SURVEY MAP
WITH THE SANCTION OF THE CONTROLLER OF
H.M. STATIONERY OFFICE
BY CHICHESTER DISTRICT COUNCIL
PLANNING DEPARTMENT,
CHICHESTER

3500
170ha
7-42

3500
004ha
-01

6200
291ha
-72

3.99
024ha
-36

2292
178ha
-44

5991
2846ha
7-03

New Barn
BM 57 27m

2082
073ha
-18

6979
4615ha
11-40

9379
976ha
2-41

0080
057ha
-14

4975
4955ha
12-24

3675
773ha
1-91

0074
50ha
1-26

3171
5012ha
12-39

0070
108ha
-02

1963
020ha
2-52

7161
065ha
-06

0059
4996ha
12-35

1157
372ha
-92

3258
885ha
1-94

5957
1052ha
2-60

BM 48 83

2856
506ha
1-25

5148
4324ha
10-69

0048
016ha
-04

0745
2223ha
5-49

2446
3129ha
7-73

5643
246ha
6-38

0045
243ha
-60

GLATTING LANE

140
150ha
-39

534
54ha
-38

7435
1482ha
3-06

Glatting Farm Cottages

0037
74ha
-19

TOWN AND COUNTRY PLANNING ACT 1971

TOWN AND COUNTRY PLANNING GENERAL DEVELOPMENT ORDER 1977

DIRECTION UNDER ARTICLE 4 RELATING TO LAND IN THE

PARISH OF SUTTON

WHEREAS the Council of the District of Chichester of East Pallant House, East Pallant, Chichester, West Sussex being the Local Planning Authority for the said District are satisfied that it is expedient that development of the description set out in the Schedule hereto should not be carried out on the land situate in the Parish of Sutton in the County of West Sussex shown edged red on the plan annexed hereto unless permission therefor is granted on application made under the Town and Country Planning General Development Order 1977

NOW THEREFORE the said Council in pursuance of the powers conferred upon them by the said Article 4 of the Town and Country Planning General Development Order 1977 HEREBY DIRECT that the permission granted by Article 3 of the said Order shall not apply to the development on the said land of the description set out in the Schedule hereto (being development comprised within paragraph Class XXII (Use as a caravan site) of the First Schedule to the said Order

SCHEDULE


The use of land, other than a building, as a caravan site in any of the circumstances specified in paragraphs 2 to 9 (inclusive) of Schedule 1 to the Caravan Sites and Control of Development Act 1960 or in the circumstances (other than those relating to winter quarters) specified in paragraph 10 of the said Schedule.

DATED this 30th day of April 1984

THE COMMON SEAL of THE DISTRICT)
COUNCIL OF CHICHESTER was here-)
unto affixed in the presence of:)

D. Shalley

Authorised Signatory



The Secretary of State for the Environment
hereby approves the foregoing direction.

380/84

[Signature]

Signed by authority
of the Secretary of
State

An Assistant Secretary
in the Department of
the Environment.

27th June 1984.

871

872

3500
3 060ha
7.56

NORTH
1:2500

FOLLY LANE

2292
178ha
.44

55.5m

New Barn

BM 57.27m

2082
1073ha
.19

4975
4 955ha
12.24

3171
5 012ha
12.39

263
1 020ha
2.52

50.4m

Truck
Drain

1157
372ha
92

BM 48.83

2856
306ha
1.25

3258
1785ha
1.94

5957
1 052ha
2.60

5148
4 324ha
10.69

2446
3 129ha
7.73

0745
2 223ha
5.49

BLATTING LANE

140
107ha
59

58.5m

**ARTICLE 4 DIRECTION,
'The Aisles', Sutton**

Glattling Farm Cottages

26 APR 1984
REPRODUCED FROM THE ORDNANCE SURVEY MAP
WITH THE SANCTION OF THE CONTROLLER OF
H.M. STATIONERY OFFICE
BY CHICHESTER DISTRICT COUNCIL
PLANNING DEPARTMENT,
CHICHESTER

0087
235ha
5.3

3379
976ha
2.41

0080
057ha
1.4

3675
773ha
1.91

0074
510ha
1.26

0070
006ha
0.2

0059
4 996ha
12.35

0048
016ha
0.4

0045
243ha
60

0037
244ha
5.8