

TOWN AND COUNTRY PLANNING ACT 1971

TOWN AND COUNTRY PLANNING GENERAL DEVELOPMENT ORDER 1977

DIRECTION UNDER ARTICLE 4 RELATING TO LAND IN THE

PARISH OF STOUGHTON

WHEREAS The District Council of Chichester of East Pallant House Chichester West Sussex being the Local Planning Authority for the said District are satisfied that it is expedient that development of the description set out in the Schedule hereto should not be carried out on the land situate in the Parish of Stoughton in the County of West Sussex shown edged red on the plan annexed hereto unless permission therefor is granted on application made under the Town and Country Planning General Development Order 1977

NOW THEREFORE the said Council in pursuance of the powers conferred upon them by the said Article 4 of the Town and Country Planning General Development Order 1977 HEREBY DIRECT that the permission granted by Article 3 of the said Order shall not apply to the development of the said land of the description set out in the Schedule hereto (being development comprised within paragraph 1 of Class VI of the First Schedule to the said Order)

SCHEDULE

The carrying out on agricultural land having an area of more than one acre and comprised in an agricultural unit of building operations requisite for the use of that land for the purposes of agriculture

DATED this 12th day of September 1988

THE COMMON SEAL of THE DISTRICT)
COUNCIL OF CHICHESTER was here-)
unto affixed in the presence of)

A. J. Dobson

Authorised Signatory





547/88

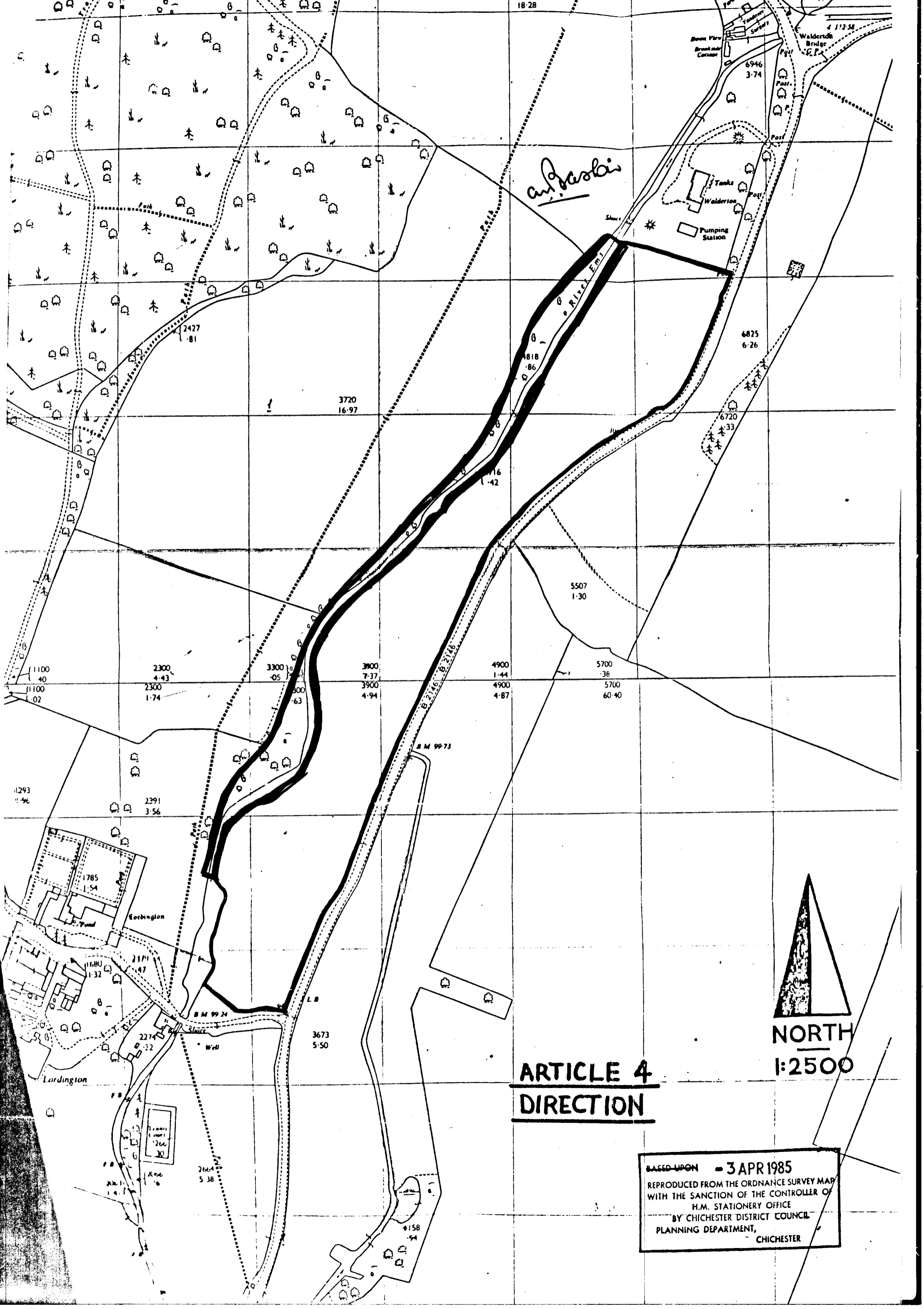
The Secretary of State for the Environment hereby approves the foregoing direction.



Signed by authority
of the Secretary of
State
11th November 1988


Assistant Secretary
of the Department of
the Environment





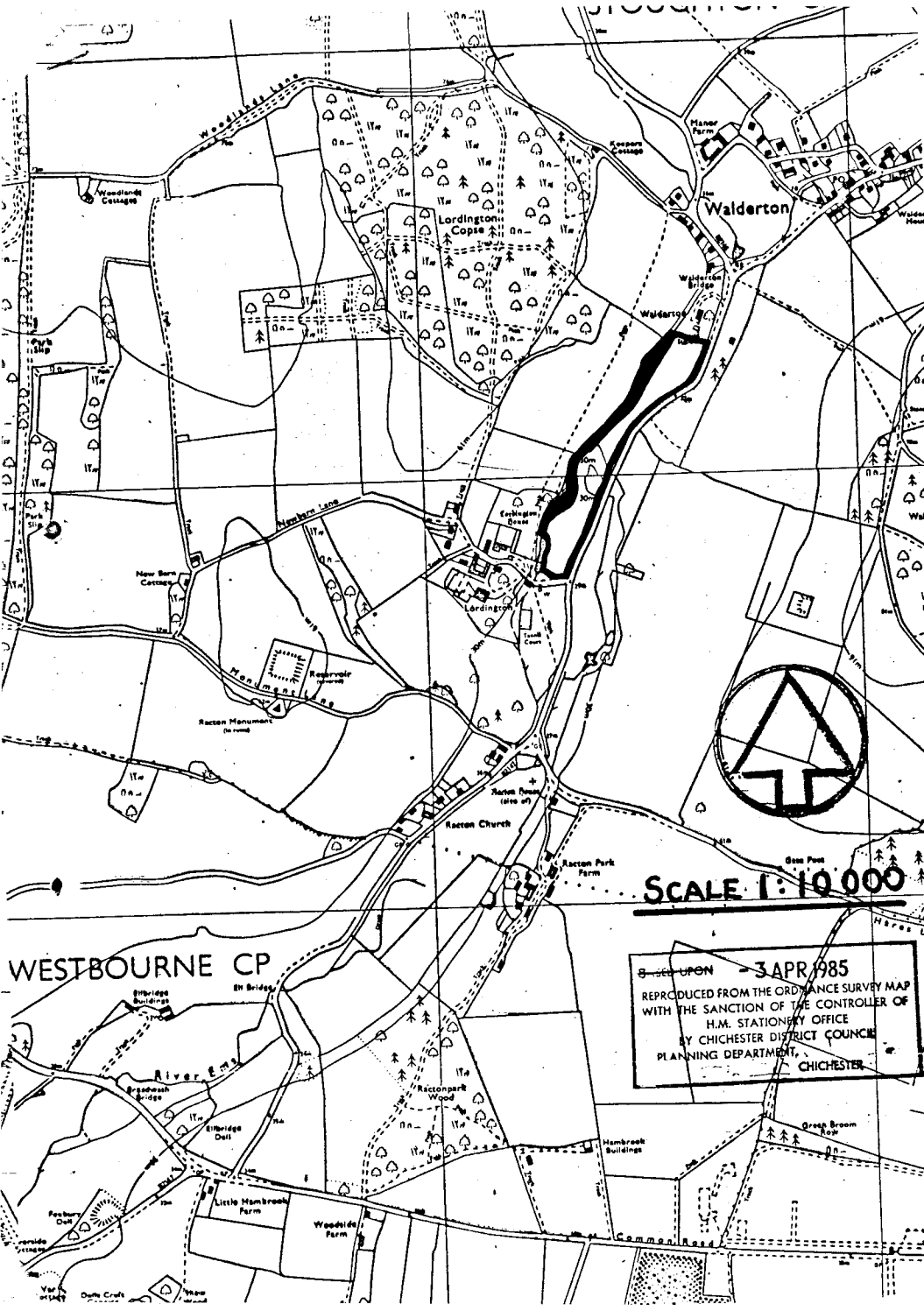
A. Gaslin

**ARTICLE 4
DIRECTION**



**NORTH
1:2500**

BASED UPON - 3 APR 1985
 REPRODUCED FROM THE ORDNANCE SURVEY MAP
 WITH THE SANCTION OF THE CONTROLLER OF
 H.M. STATIONERY OFFICE
 BY CHICHESTER DISTRICT COUNCIL
 PLANNING DEPARTMENT,
 CHICHESTER



Woodlands Cessage

Lordington Copse

Walderton

New Barn Cessage

Racton Monument

Racton Church

Racton Park Farm

WESTBOURNE CP

River Chiche

Little Hambrook Farm

Woodside Farm

SCALE 1:10 000

REPRODUCED FROM THE ORDNANCE SURVEY MAP
WITH THE SANCTION OF THE CONTROLLER OF
H.M. STATIONERY OFFICE
BY CHICHESTER DISTRICT COUNCIL
PLANNING DEPARTMENT
CHICHESTER

3 APR 1985