

TOWN AND COUNTRY PLANNING ACT 1971

TOWN AND COUNTRY PLANNING GENERAL DEVELOPMENT ORDER 1988

DIRECTION UNDER ARTICLE 4 RELATING TO LAND IN THE

PARISH OF ROGATE

WHEREAS The District Council of Chichester of East Pallant House Chichester West Sussex being the Local Planning Authority for the said District are satisfied that it is expedient that the development of the description set out in the Schedule hereto should not be carried out on land situate in the Parish of Rogate in the County of West Sussex shown edged red on the plan annexed hereto unless permission therefor is granted on application made under the Town and Country Planning General Development Order 1988

NOW THEREFORE the said Council in pursuance of the powers conferred upon them by the said Article 4 of the Town and Country Planning General Development Order 1988 HEREBY DIRECT that the permission granted by Article 3 of the said Order shall not apply to the development of the said land of the description set out in the Schedule hereto (being development comprised within Class A of Part 6 (Agricultural Buildings and Operations) of Schedule 2 to the said Order.

SCHEDULE


The carrying out on agricultural land comprised in an agricultural unit of -


- (a) works for the erection, extension or alteration of a building, or
- (b) any engineering operations

reasonably necessary for the purposes of agriculture within that unit.


DATED this *1st* day of *November* 1989

THE COMMON SEAL OF THE DISTRICT)
COUNCIL OF CHICHESTER was here-)
unto affixed in the presence of)


Authorised Signatory



The Secretary of State for the Environment
hereby approves the foregoing direction


Signed by Authority of the Secretary of State
An Assistant Secretary in the Department of the Environment.

19th December 1989

433/89

ARTICLE 4 REFERENCE NO. A4/42

Rondle Wood

Rondle Wood

1319
25.9ha
b4
1533
257ha
BR

Rondle Wood

BASED UPON
BM 130 11m
7400
093ha
700
REPRODUCED FROM THE ORDNANCE SURVEY MAP
BY THE SANCTION OF THE CONTROLLER OF
H.M. STATIONERY OFFICE 18200
BY CHICHESTER DISTRICT COUNCIL
PLANNING DEPARTMENT
CHICHESTER 125 0m

9100
1.215ha
3-00

0003
1.21ha
3-30

0003
0.91ha
2-45

9100
5.15ha
1-27

0003
4.4ha
1-10

0003
2.975ha
7-35

9994
2.96ha
73

0085
5.813ha
14-30

0085
1.05ha
26

0283
0.24ha
06

Terwick Common

The Lodge

