

TOWN AND COUNTRY PLANNING ACT 1971

TOWN AND COUNTRY PLANNING GENERAL DEVELOPMENT ORDER 1977

DIRECTION UNDER ARTICLE 4 RELATING TO LAND IN THE

PARISH OF ROGATE

WHEREAS The District Council of Chichester of East Pallant House Chichester West Sussex being the Local Planning Authority for the said District are satisfied that it is expedient that development of the description set out in the Schedule hereto should not be carried out on the land situate in the Parish of Rogate in the County of West Sussex shown edged red on the plan annexed hereto unless permission therefor is granted on application made under the Town and Country Planning General Development Order 1977

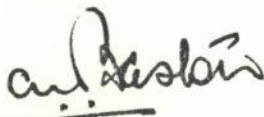
NOW THEREFORE the said Council in pursuance of the powers conferred upon them by the said Article 4 of the Town and Country Planning General Development Order 1977 HEREBY DIRECT that the permission granted by Article 3 of the said Order shall not apply to the development of the said land of the description set out in the Schedule hereto (being development comprised within paragraph 1 of Class VI of the First Schedule to the said Order)

SCHEDULE

The carrying out on agricultural land having an area of more than one acre and comprised in an agricultural unit of building or engineering operations requisite for the use of that land for the purposes of agriculture

DATED this 3rd November 1987

THE COMMON SEAL of THE DISTRICT  
COUNCIL OF CHICHESTER was here-  
unto affixed in the presence of)

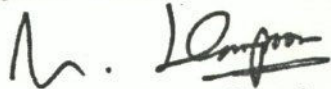


Authorised Signatory



557/87


The Secretary of State for the Environment  
hereby approves the foregoing direction.



An Assistant Secretary  
in the Department of  
the Environment.

Signed by authority  
of the Secretary of  
State

10<sup>th</sup> DECEMBER 1987



CHICHESTER DISTRICT COUNCIL



CONTRAVENTION PLAN

REF NO CON. 2048

LOCATION  
LAND EAST OF BLACK POND,  
RAKE.

DATE 9/9/92

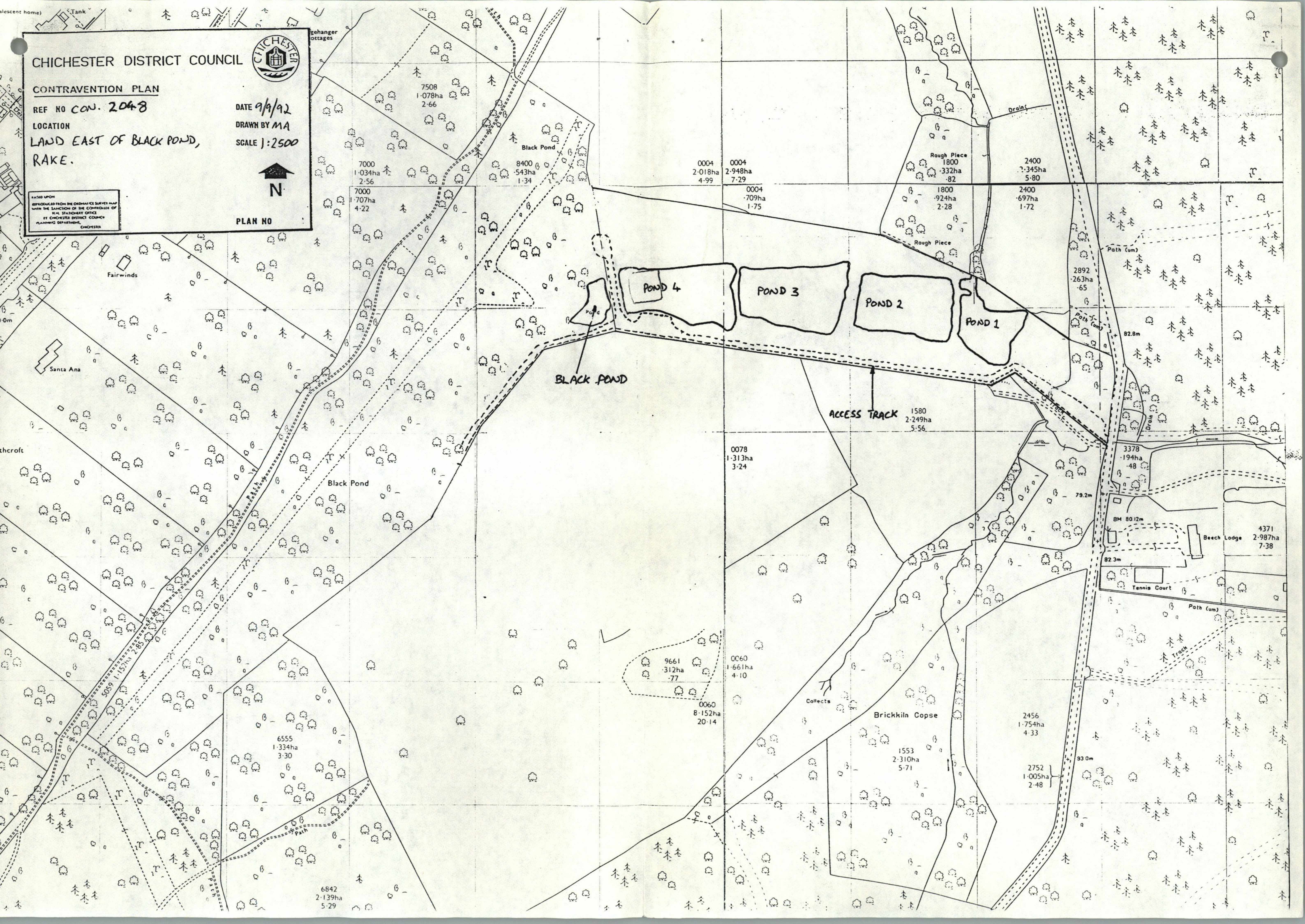
DRAWN BY MA

SCALE 1:2500



PLAN NO

BASED UPON  
REPRODUCTION FROM THE ORDNANCE SURVEY MAP  
WITH THE SANCTION OF THE CONTROLLER OF  
H.M. STATIONERY OFFICE  
BY CHICHESTER DISTRICT COUNCIL  
PLANNING DEPARTMENT, CHICHESTER



7508  
1-078ha  
2-66

7000  
1-034ha  
2-56

7000  
1-707ha  
4-22

8400  
543ha  
1-34

0004  
2-018ha  
4-99

0004  
2-948ha  
7-29

0004  
709ha  
1-75

Rough Piece  
1800  
332ha  
82

2400  
7-345ha  
5-80

Rough Piece  
1800  
924ha  
2-28

2400  
697ha  
1-72

2892  
263ha  
65

POND 4

POND 3

POND 2

POND 1

BLACK POND

ACCESS TRACK  
1580  
2-249ha  
5-56

0078  
1-313ha  
3-24

3378  
194ha  
48

4371  
2-987ha  
7-38

9661  
312ha  
77

0060  
1-661ha  
4-10

0060  
8-152ha  
20-14

Brickkiln Copse

2456  
1-754ha  
4-33

1553  
2-310ha  
5-71

2752  
1-005ha  
2-48

6555  
1-334ha  
3-30

6842  
2-139ha  
5-29