






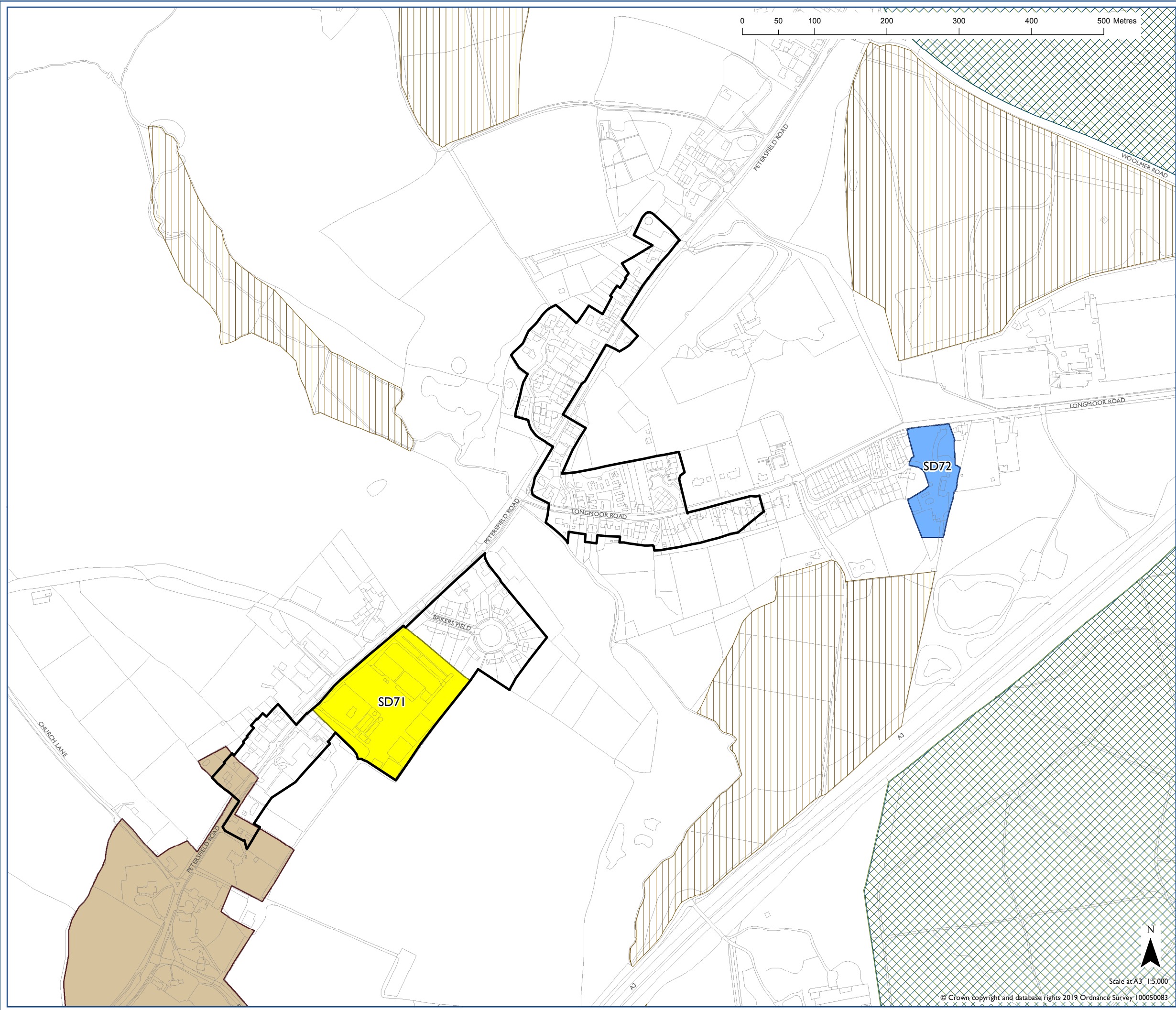
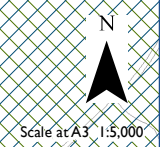


**South Downs Local Plan:
Greatham**

-  Settlement Boundary SD25
-  Housing Allocation
-  Gypsy & Traveller Site Allocation
-  Conservation Area SD15
-  National Nature Conservation Designation SD9 (where present)
-  National Nature Conservation Designation SD9 (where present)
-  Local Nature Conservation Designation SD9 (where present)



Map Notes:



Scale at A3: 1:5,000