

Appendix B

Settlement Maps and Index

Administrative area codes

AD	Adur
AR	Arun
BH	Brighton & Hove
CH	Chichester
EA	East Hampshire
EB	Eastbourne
HO	Horsham
LE	Lewes
MI	Mid Sussex
WE	Wealden
WI	Winchester

Cross-reference table – Site References by Settlement

Settlement	Administrative area	SHLAA site references			
Abbots Worthy	Winchester	WI045	WI048	WI049	
Alfriston	Wealden	WE005	WE011	WE012	WE013
Arundel	Arun	AR001	AR002	AR003	AR004
Bpton	Chichester	CH001			
Berwick	Wealden	WE007			
Binsted	East Hampshire	EA002	EA003	EA124	
Bishops Waltham	Winchester	WI037	WI038	WI040	
Blackmoor	East Hampshire	EA084	EA086	EA090	EA141
Blendworth	East Hampshire	EA123			
Bordon	East Hampshire	EA089			
Bramber	Horsham	HO001	HO002		
Bucks Horn Oak	East Hampshire	EA001			
Burgess Hill	Lewes	LE018	LE025		
Buriton	East Hampshire	EA005	EA006	EA007	EA135
Bury	Chichester	CH002	CH003	CH004	CH169

Byworth	Chichester	CHI57
Charlton	Chichester	CH008 CH009 CH010 CH011
Chawton	East Hampshire	EA008
Cheriton	Winchester	WI043 WI059 WI071 WI073
Chilgrove	Chichester	CH005 CH006
Clanfield	Winchester	EA009 EA010 EA011 EA012 EA013 EA136 EA137
Clapham	Arun	AR026 AR027 AR032 AR035
Cocking	Chichester	CHI70
Coldwaltham	Horsham	HO008 HO009 HO010 HO015
Compton	Chichester	CHI71 CHI72
Cooksbridge	Lewes	LE090 LE115
Corhampton	Winchester	WI022 WI075
Crossbush	Arun	AR037
Ditchling	Lewes	LE091
Dockenfield	East Hampshire	EA121
Droxford	Winchester	WI013 WI023 WI024 WI025 WI032 WI047 WI060
Eartham	Chichester	CHI55

Easebourne	Chichester	CH059	CH063	CH064	CH065	CH071	CH072	CH147	CH162	CH163	CH185		
Eastbourne	Eastbourne	EB002	EB003	EB006									
East Ashling	Chichester	CH012	CH013										
East Chiltington	Lewes	LE077	LE082	LE083									
East Dean	Chichester	CH014	CH015	CH016	CH018	CH019	CH020	CH021	CH173				
East Dean	Eastbourne	EB001											
East Meon	East Hampshire	EA014	EA015	EA016	EAI25	EAI26	EAI27	EAI28	EAI29	EAI31	EAI32	EAI33	EAI34
East Worldham	East Hampshire	EA100	EA101	EA102									
Easton	Winchester	WI062											
Exton	Winchester	WI050	WI051										
Falmer	Lewes	LE006	LE009	LE013									
Farringdon	East Hampshire	EA017											
Fernhurst	Chichester	CH022	CH024	CH025	CH026	CH028	CH150	CH159	CH175	CH176			
Findon	Arun	AR005	AR008	AR009	AR011	AR013	AR015	AR016	AR017	AR018	AR019	AR020	AR021
		AR022	AR034	AR046	AR047								
Firle	Lewes	LE001											
Fittleworth	Chichester	CH030	CH031	CH032	CH033	CH034							

Fulking	Mid Sussex	MI001
Funtington	Chichester	CH177
Glynde	Lewes	LE071
Graffham	Chichester	CH035 CH036 CH037
Greatham	East Hampshire	EA021 EA022 EA024 EA025 EA117 EA140 EA160
Halnaker	Chichester	CH152
Hambledon	Winchester	WI008 WI033 WI044 WI052 WI053 WI054
Hangleton	Arun	AR007
Hassocks	Mid Sussex	MI003 MI004 MI006 MI008 MI009
High Cross	East Hampshire	EA019 EA139
Horndean	East Hampshire	EA026 EA027 EA028
Houghton Bridge	Horsham	HO011
Iford	Lewes	LE097 LE098 LE099 LE100 LE101
Itchen Abbas	Winchester	WI035 WI063 WI064
Jevington	Wealden	WE004
Kingston	Lewes	LE002 LE007 LE011 LE014 LE017 LE019 LE020 LE022 LE029 LE073 LE096 LE116
Lancing	Adur	AD007

Newhaven	Lewes	LE024	LE028	LE048	LE080	LE092	LE093							
Northchapel	Chichester	CH074	CH075	CH076	CH077	CH078	CH079	CH080	CH081	CH082	CH083	CH084	CHI45	
Offham	Lewes	LE078												
Owlesbury	Winchester	WI067	WI068	WI069	WI070									
Patching	Arun	AR006	AR042											
Peacehaven	Lewes	AR006	AR042											
Petersfield	East Hampshire	EA046	EA047	EA048	EA049	EA050	EA051	EA054	EA055	EA057	EA058	EA059	EA061	
		EA063	EA065	EA067	EA068	EA069	EA070	EA071	EA072	EA073	EA074	EA075	EA076	
		EA082	EA083	EA107	EA108	EA112	EA115	EA116	EA118	EA145				
Petworth	Chichester	CH085	CH086	CH087	CH088	CH089	CH091	CH092	CH093	CH094	CH095	CH096	CH097	
Poynings	Mid Sussex	MI007												
Pulborough	Horsham	HO023												
Pyecombe	Mid Sussex	MI005	MI010											
Rake	Chichester	CHI11	CHI12											
Ringmer	Lewes	LE031	LE045	LE052										
Rodmell	Lewes	LE086	LE095	LE110	LE113									
Rogate	Chichester	CHI04	CHI05	CHI06	CHI07	CHI08	CHI09	CHI10						

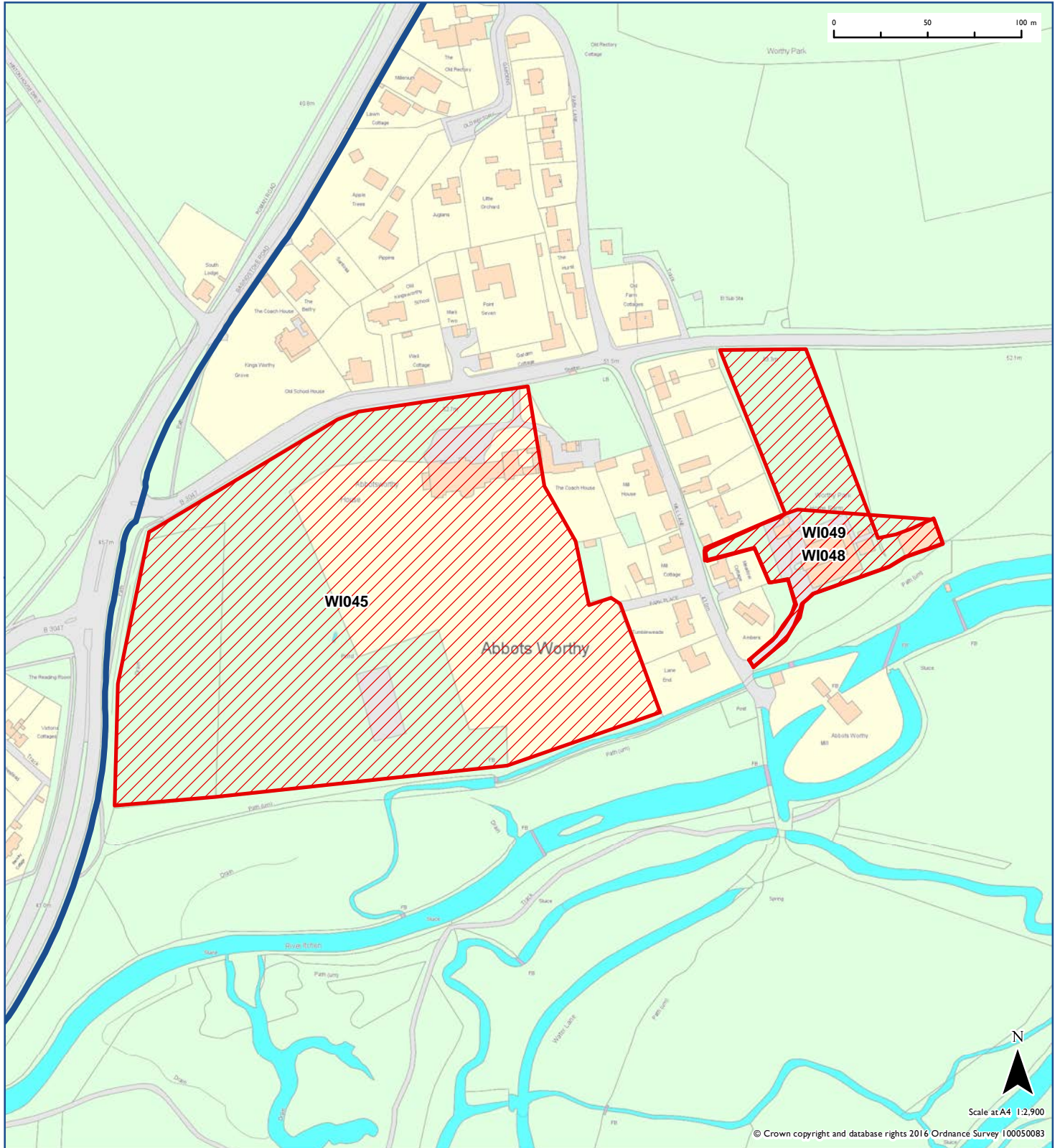
Rottingdean	Brighton and Hove	BR001
Seaford	Lewes	LE089 LE094 LE105 LE106 LE107 LE108 LE109 LE034
Selborne	East Hampshire	EA085 EA087 EA088 EA111 EA146
Selden	Arun	AR033
Selham	Chichester	CH151
Sheet	East Hampshire	EA052 EA053 EA056 EA060 EA064 EA066 EA078 EA091 EA095 EA159
Shoreham	Adur	AD003
Singleton	Chichester	CH113 CH114 CH115 CH116
Slindon	Arun	AR028 AR031 AR036 AR043
Sompting	Adur	AD001
South Harting	Chichester	CH117 CH118 CH121 CH122 CH179
Southwick	Adur	AD005 AD006
Stedham	Chichester	CH123
Steep	East Hampshire	EA094 EA150 EA152 EA153
Steyning	Horsham	HO006 HO007
Stroud	East Hampshire	EA096 EA097 EA098 EA099 EA103 EA105
Swanmore	Winchester	WI001 WI030 WI031 WI036

Twyford	Winchester	WI003	WI004	WI006	WI017	WI046	WI056	WI057	WI066
Upper Beeding	Horsham	HO022	HO025						
Upper Farringdon	East Hampshire	EA122							
Walderton	Chichester	CHI80							
Warnford	Winchester	WI002	WI026	WI027	WI028				
Warningcamp	Arun	AR029	AR030	AR044	AR045				
Washington	Horsham	HO024							
Watersfield	Horsham	HO013	HO014						
Wepham	Arun	AR025							
West Ashling	Chichester	CHI25	CHI26						
West Dean	Chichester	CHI81	CHI82	CHI83	CHI84				
West Lavington	Chichester	CHI29							
West Meon	Winchester	WI009	WI010	WI014	WI015	WI055	WI058		
Wilmington	Wealden	WE008	WE009						
Winchester	Winchester	WI016	WI029	WI034					
Woodingdean	Brighton and Hove	BR002							


2016 Recommendation

 Excluded

 SDNPA boundary

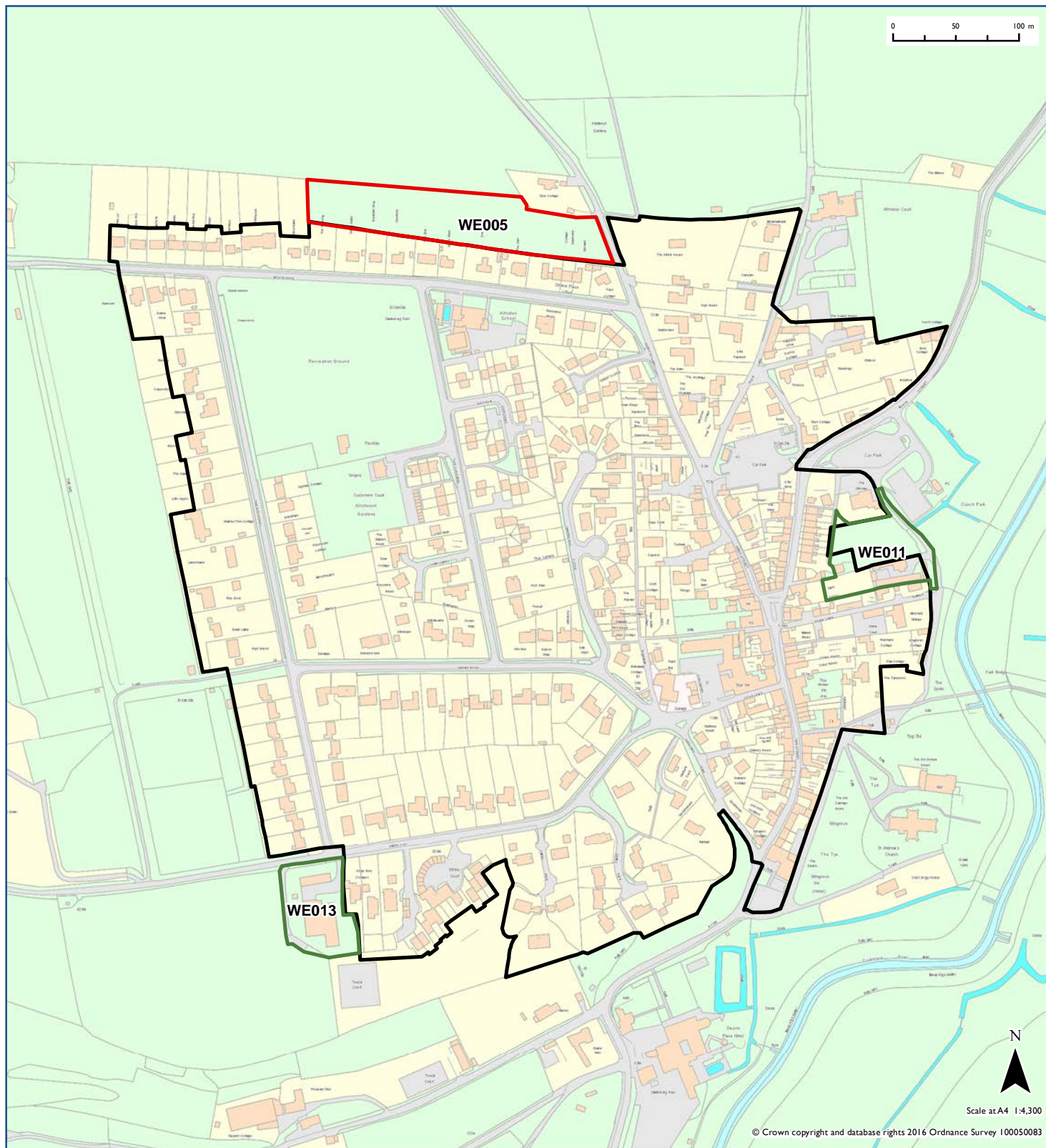


2016 Recommendation

 Has Potential

 Draft Settlement Policy Boundary designation


 Rejected



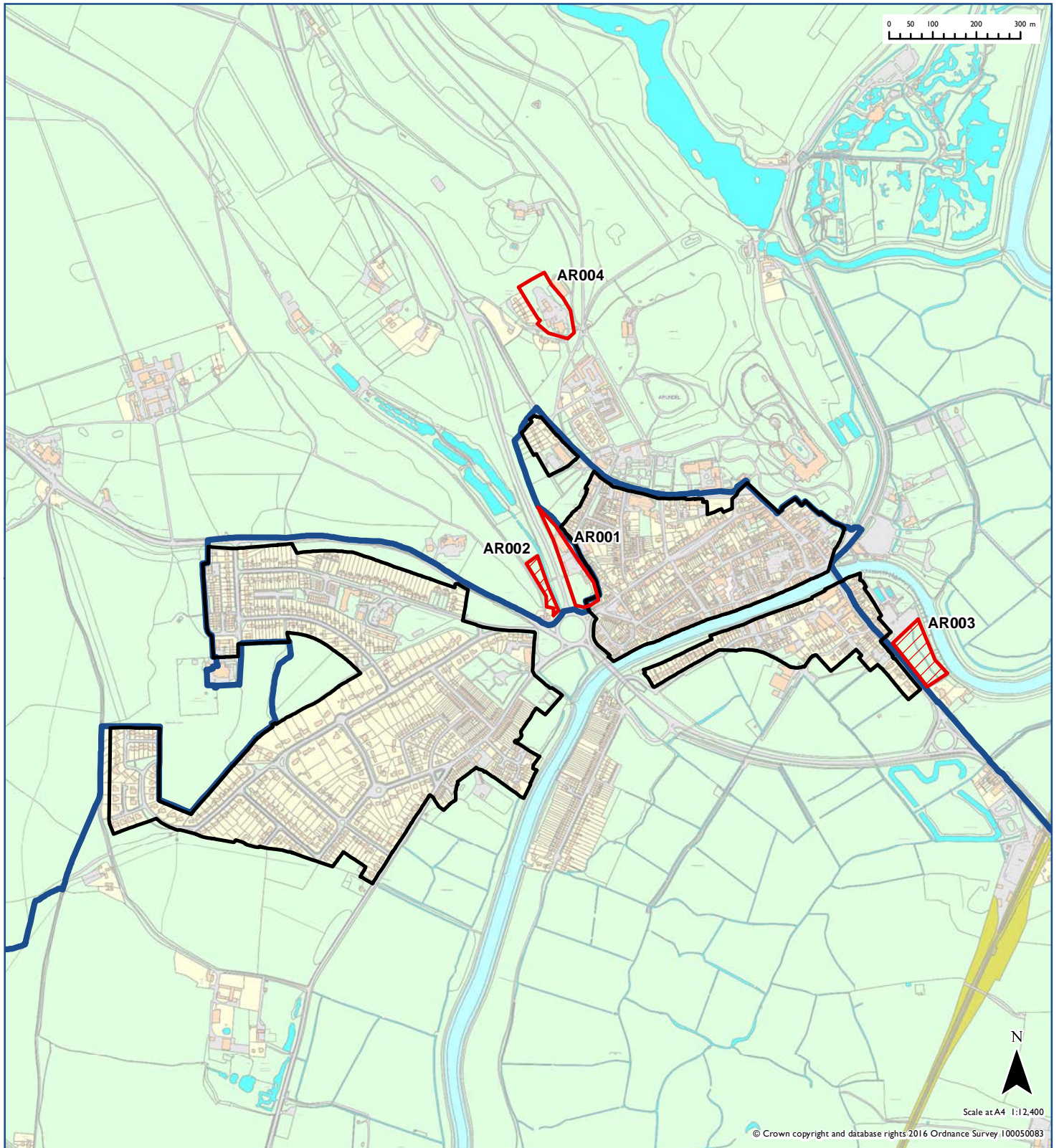
2016 Recommendation

 Excluded

 Rejected

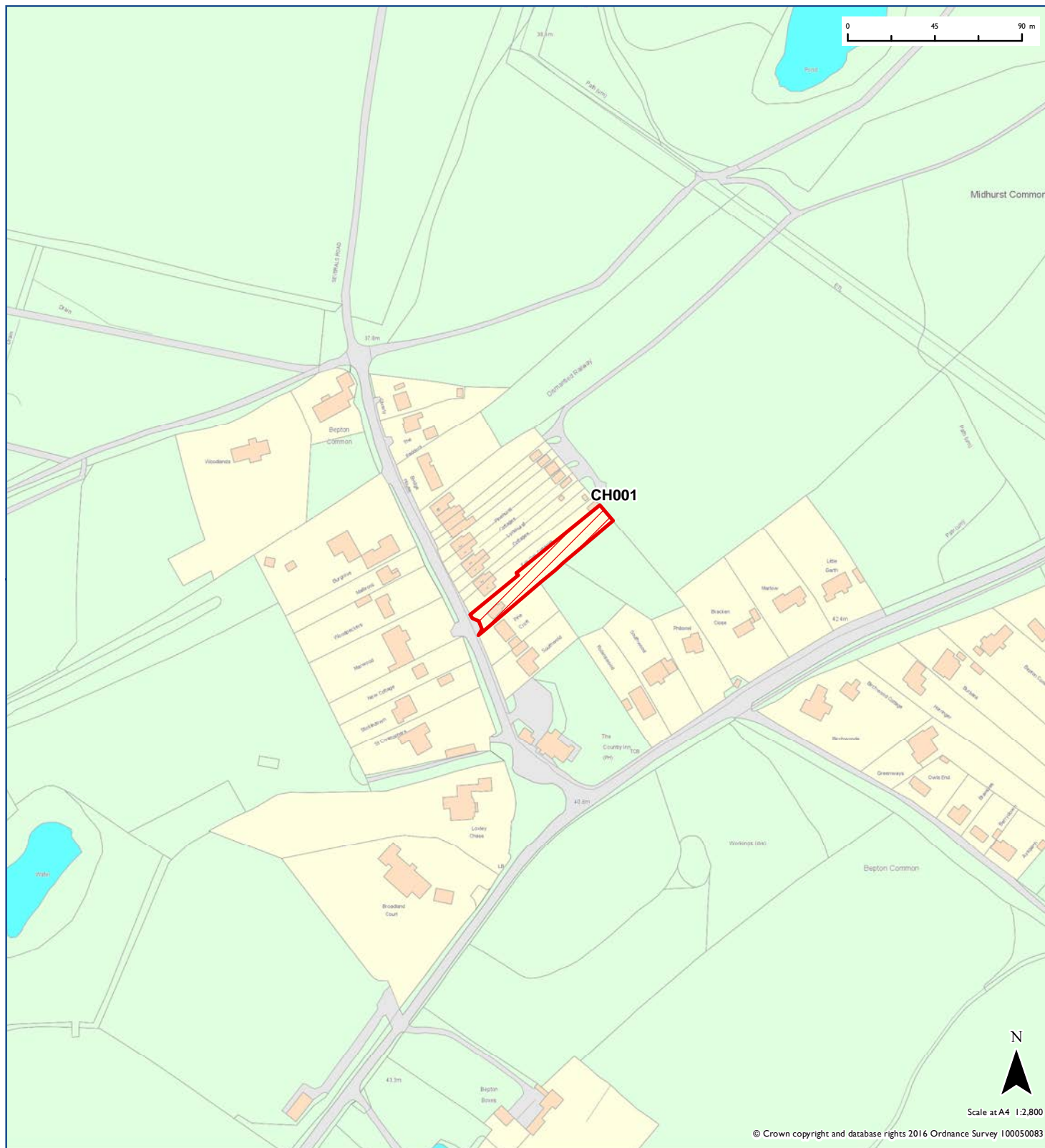
 Adopted Settlement Policy Boundary

 SDNPA boundary



2016 Recommendation

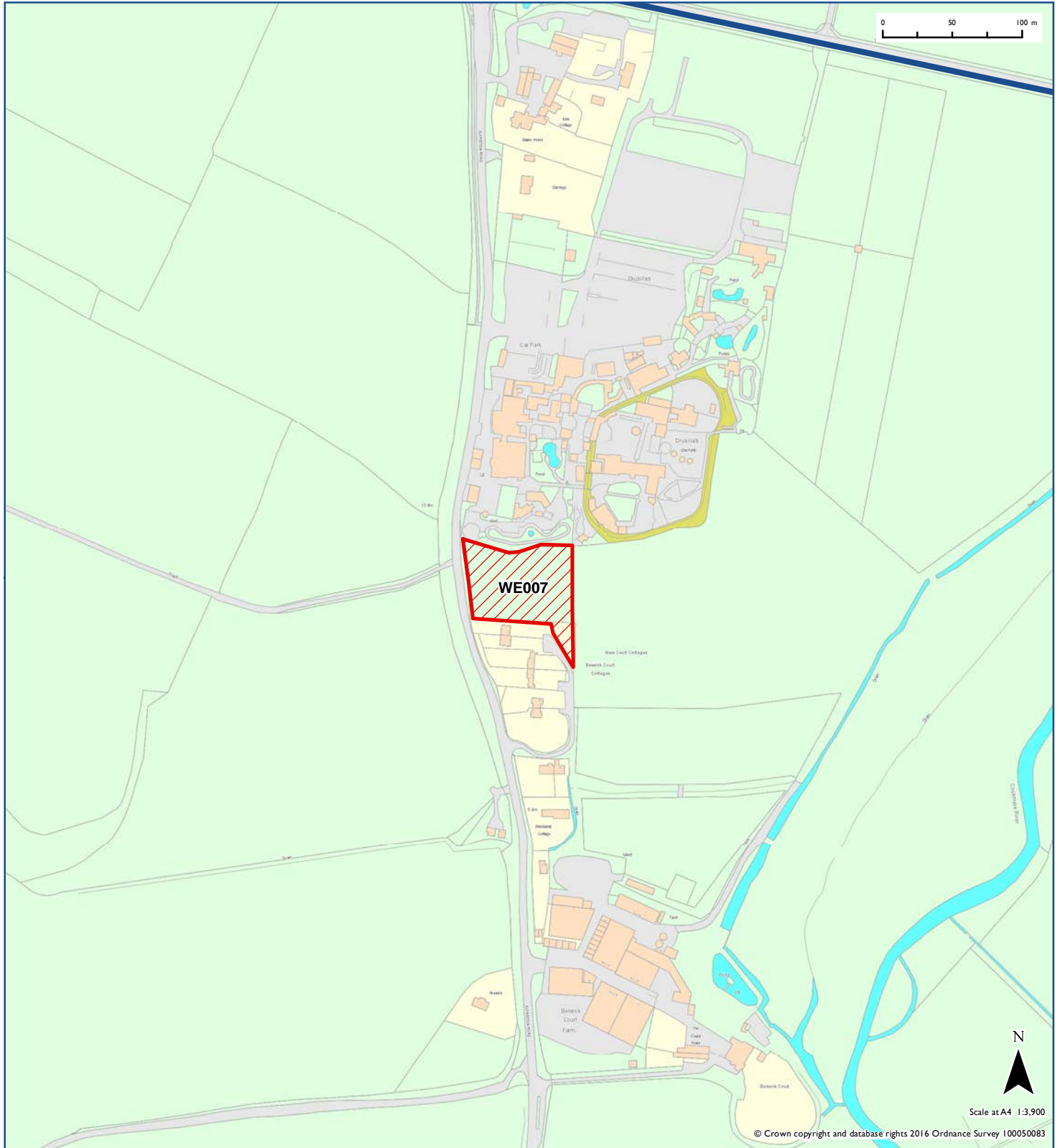
 Excluded





2016 Recommendation

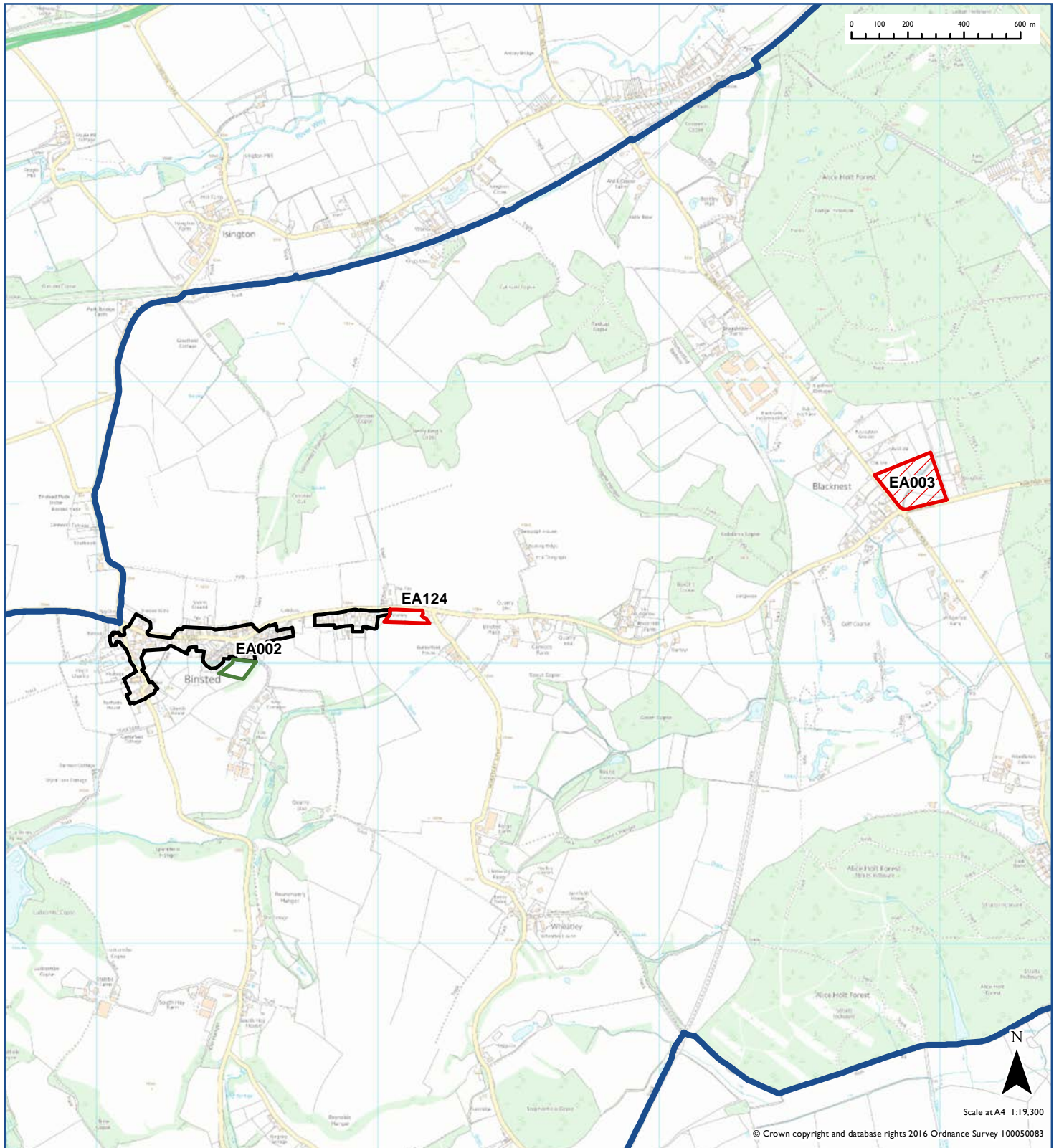
 Excluded

 SDNPA boundary



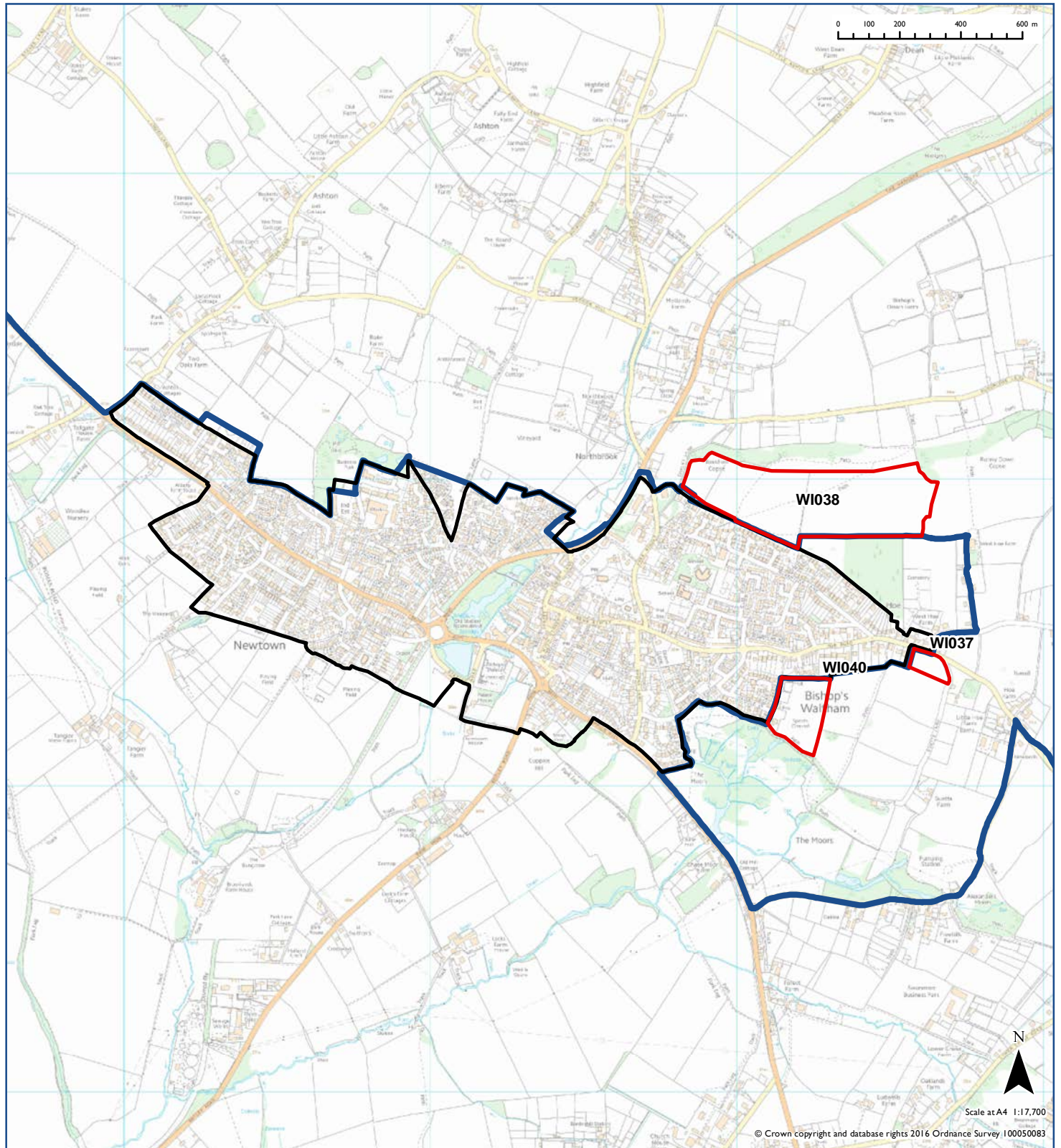
2016 Recommendation

-  Has Potential
-  Excluded
-  Rejected
-  Draft Settlement Policy Boundary designation
-  SDNPA boundary



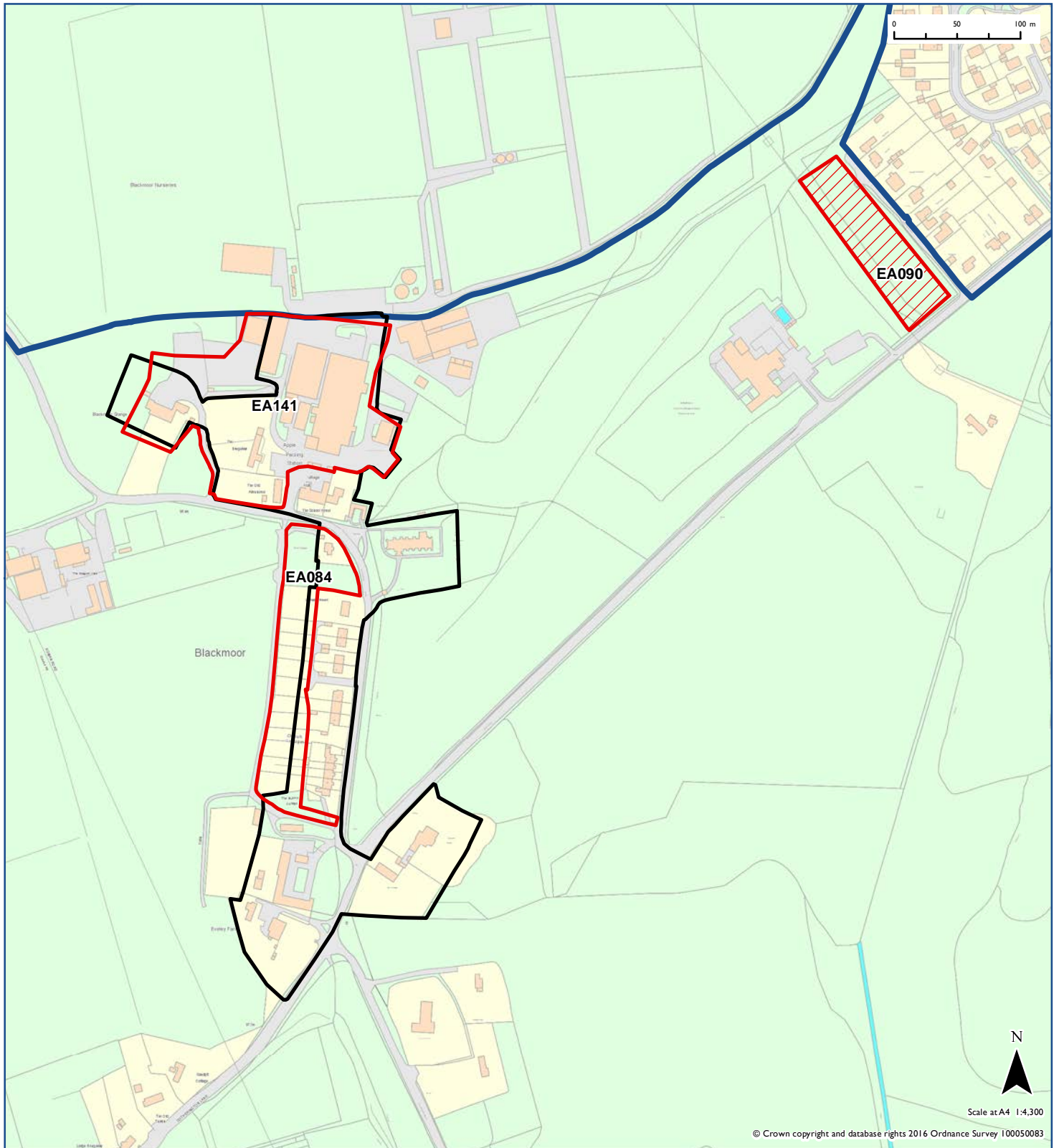
2016 Recommendation

-  Rejected
-  Adopted Settlement Policy Boundary
-  SDNPA boundary




2016 Recommendation

-  Excluded
-  Rejected
-  Adopted Settlement Policy Boundary
-  SDNPA boundary

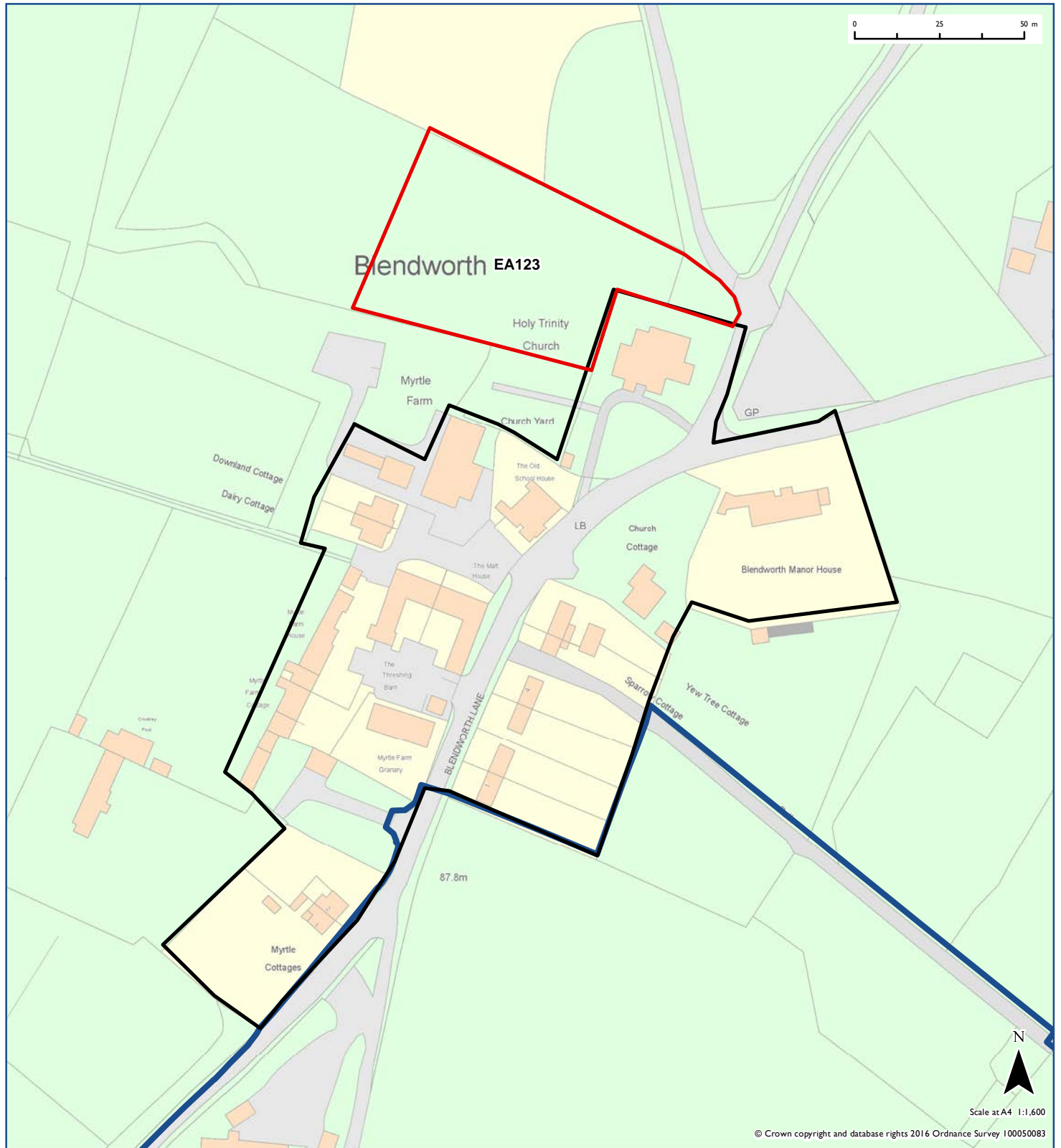


2016 Recommendation

 Rejected

 Adopted Settlement Policy Boundary

 SDNPA boundary

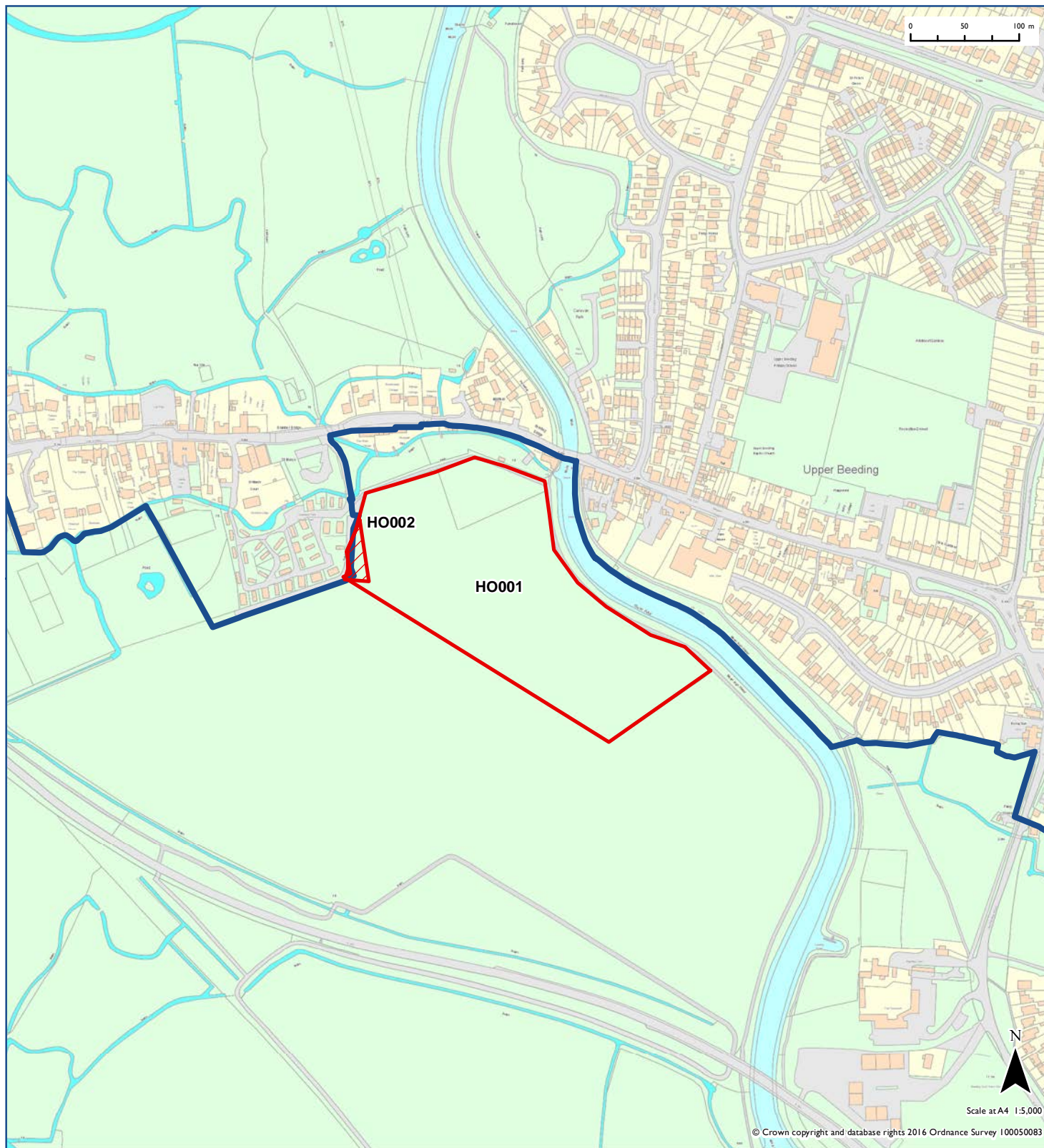


2016 Recommendation

 Excluded


 Rejected

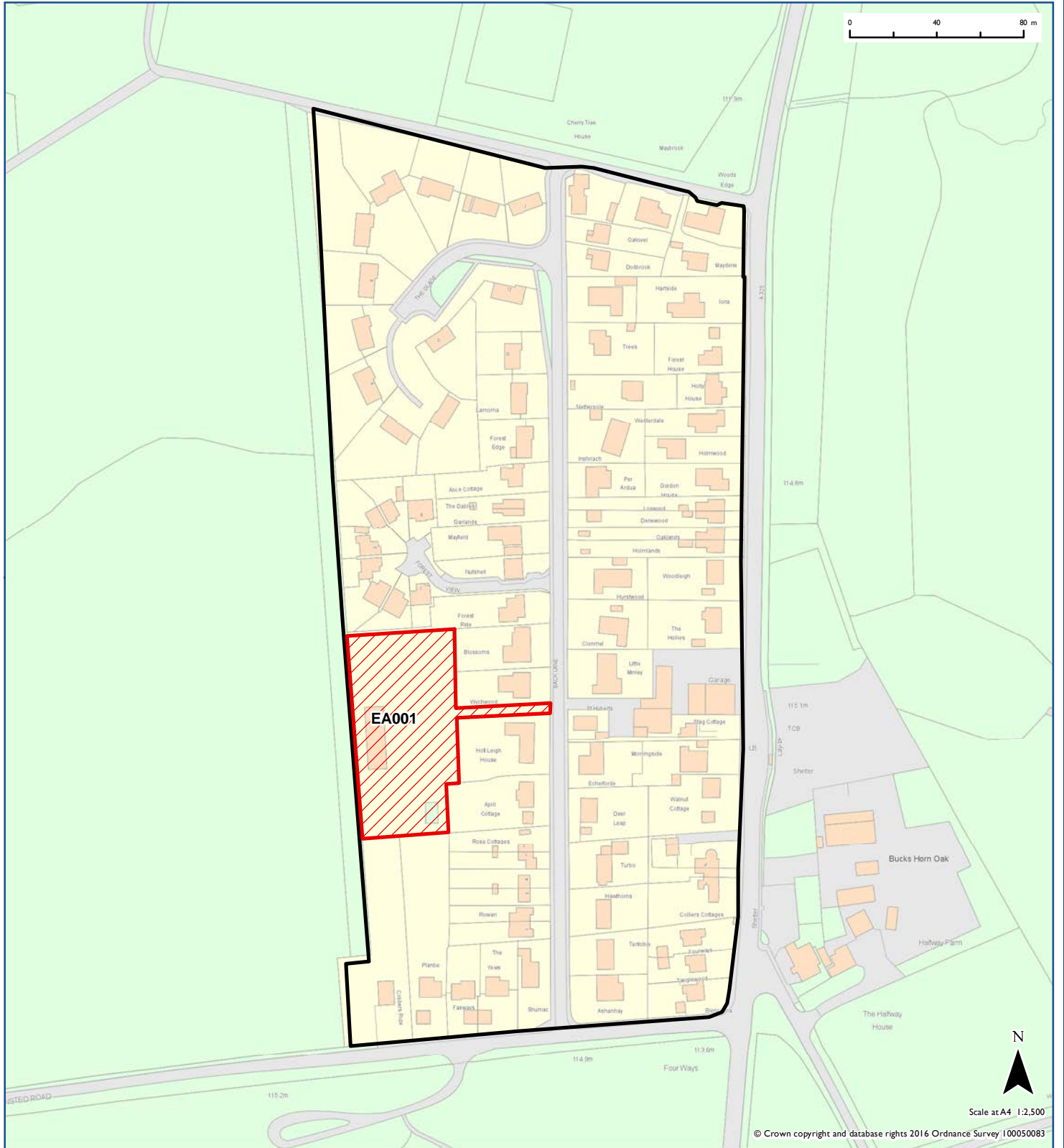
 SDNPA boundary



2016 Recommendation

 Excluded

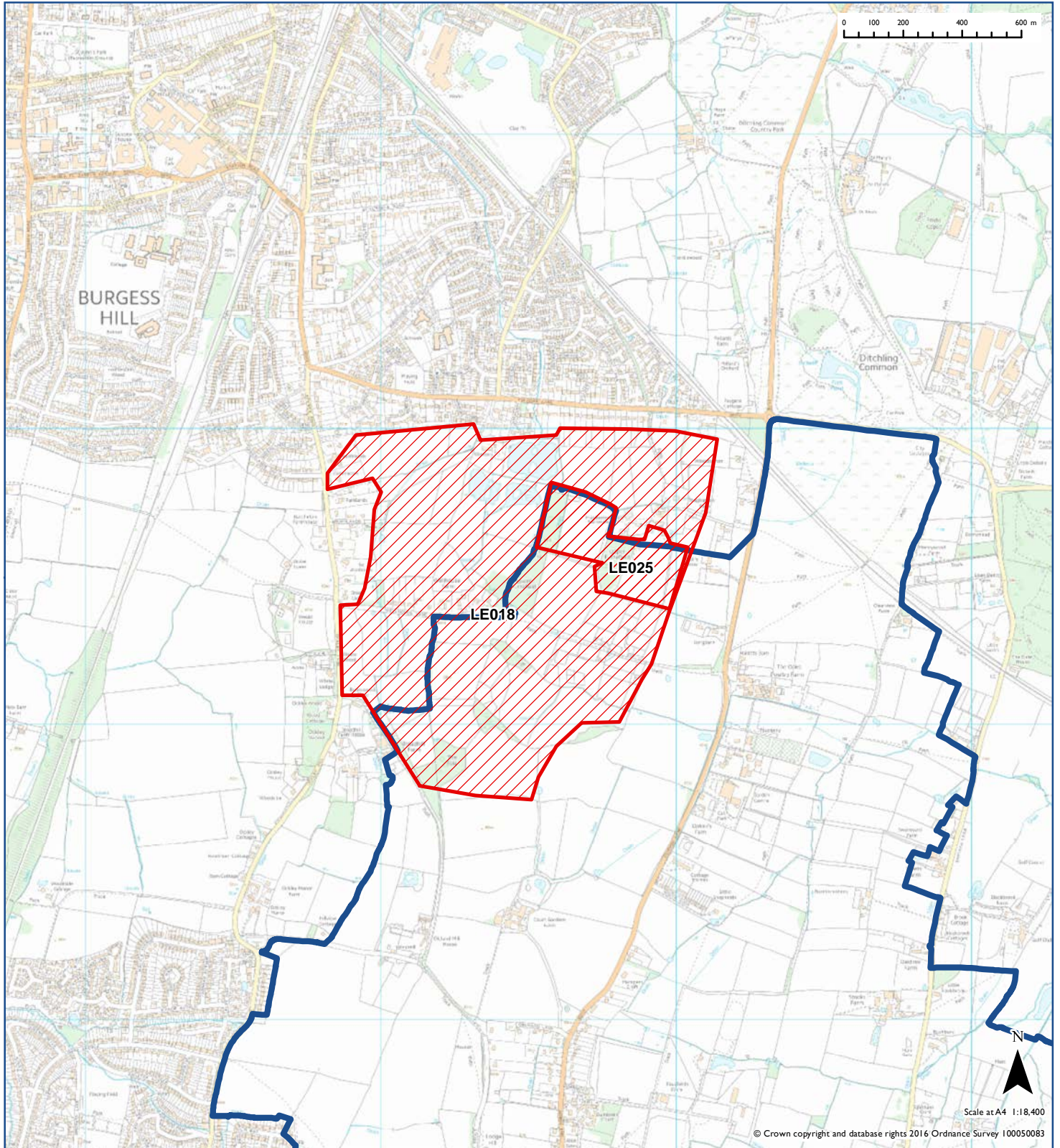
 Adopted Settlement Policy Boundary



2016 Recommendation

 Excluded

 SDNPA boundary



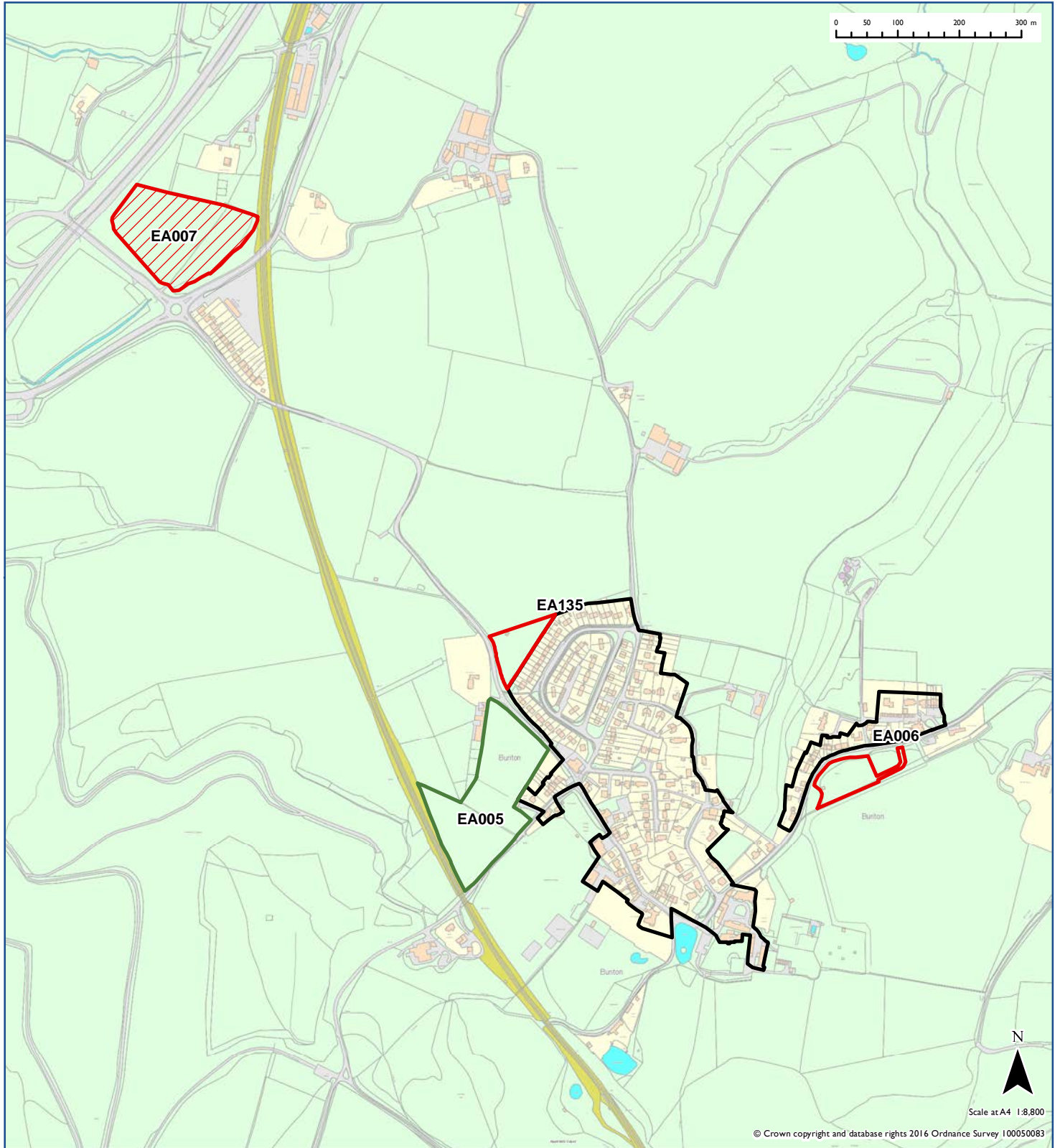
2016 Recommendation

 Has Potential

 Excluded

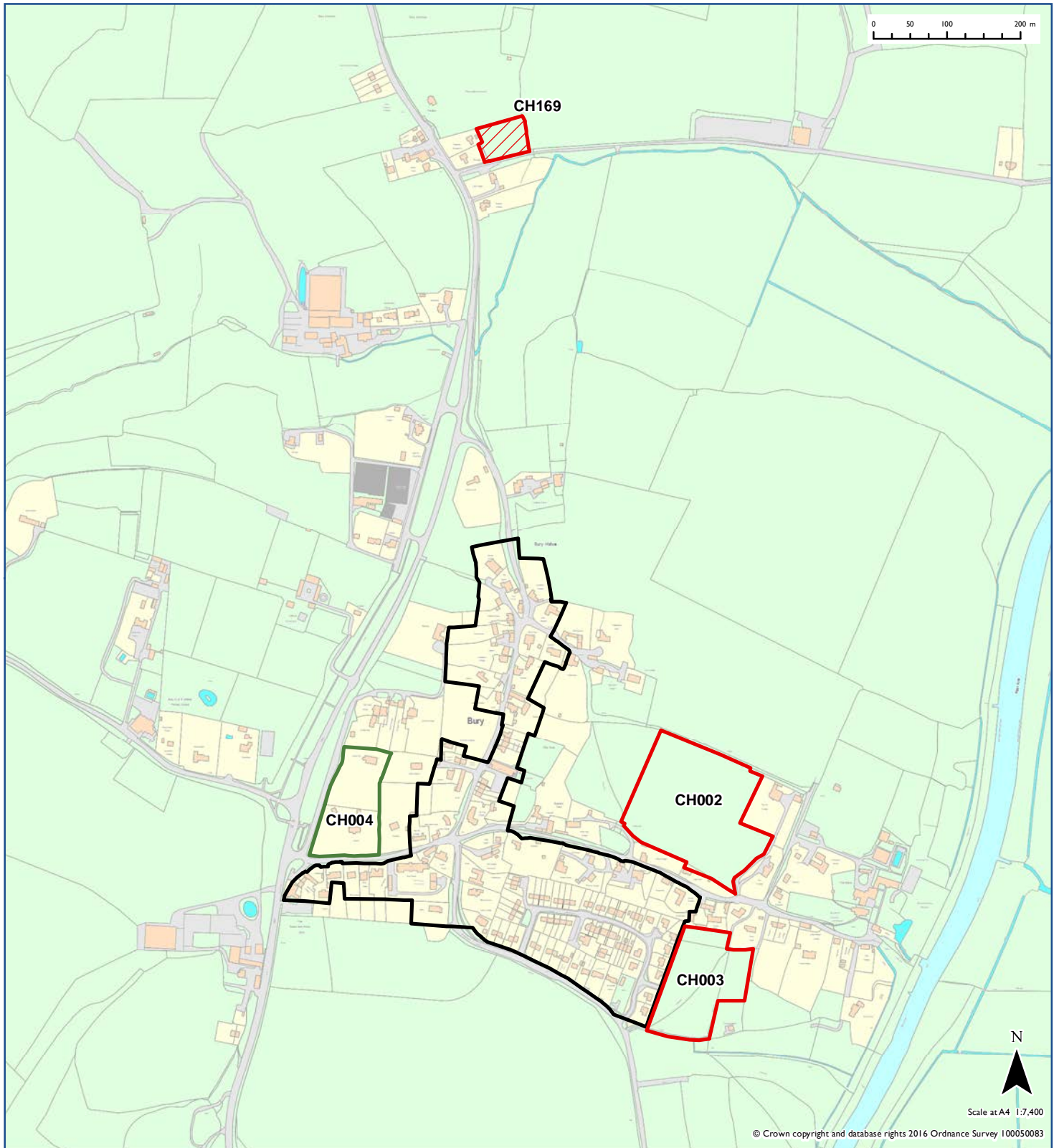
 Rejected

 Draft Settlement Policy Boundary designation



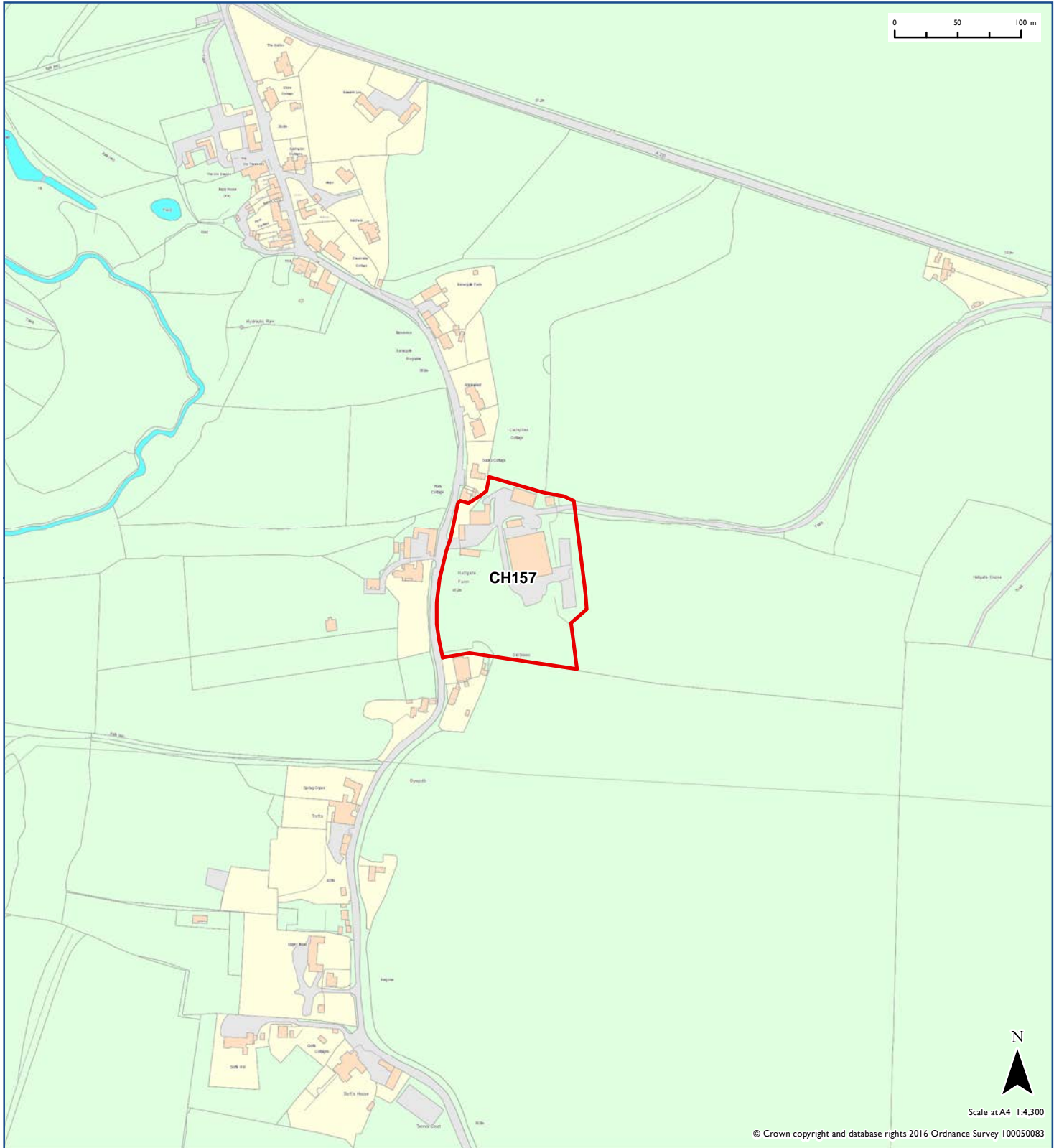
2016 Recommendation

-  Has Potential
-  Excluded
-  Rejected
-  Adopted Settlement Policy Boundary




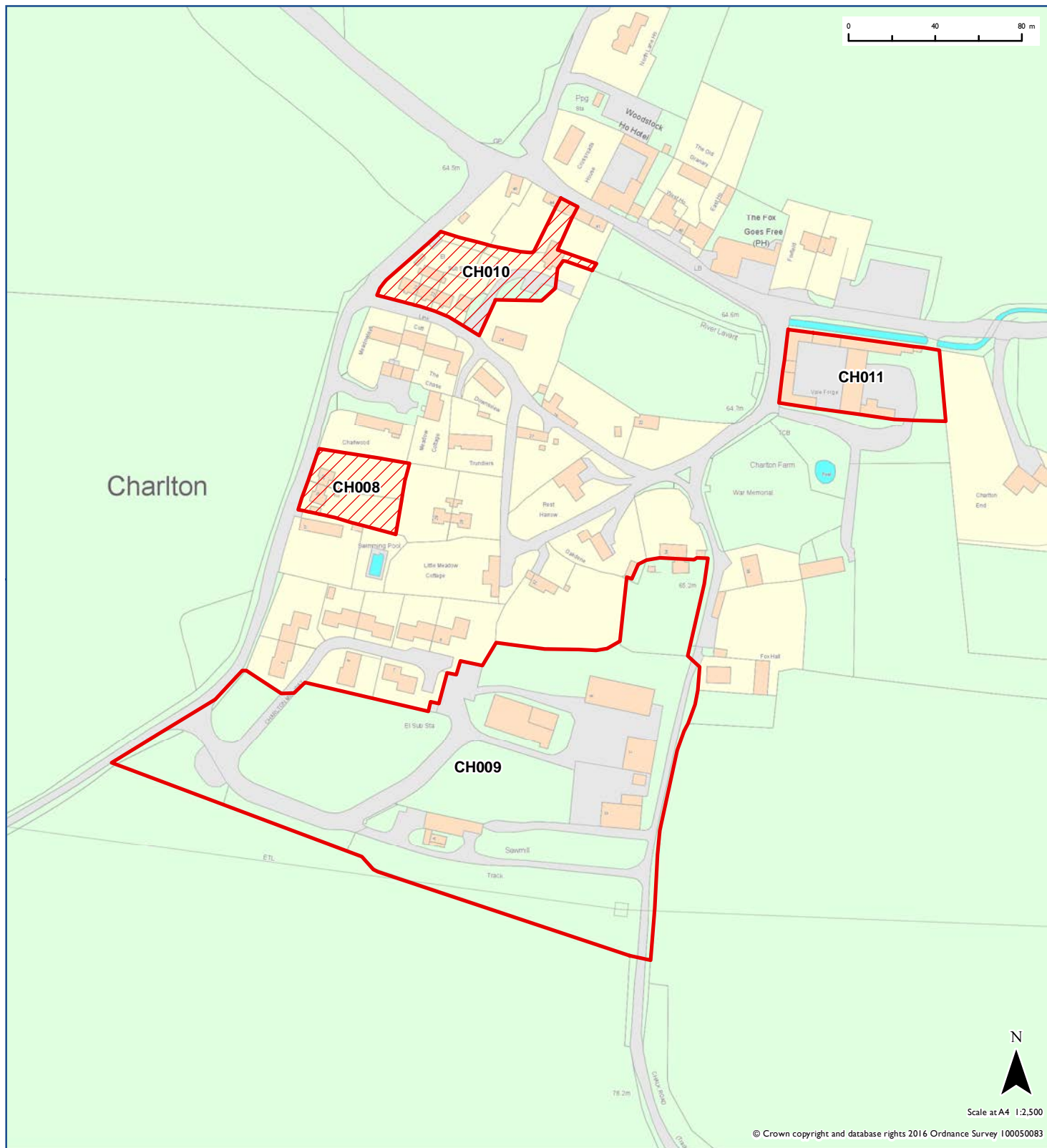
2016 Recommendation

 Rejected



2016 Recommendation

-  Excluded
-  Rejected

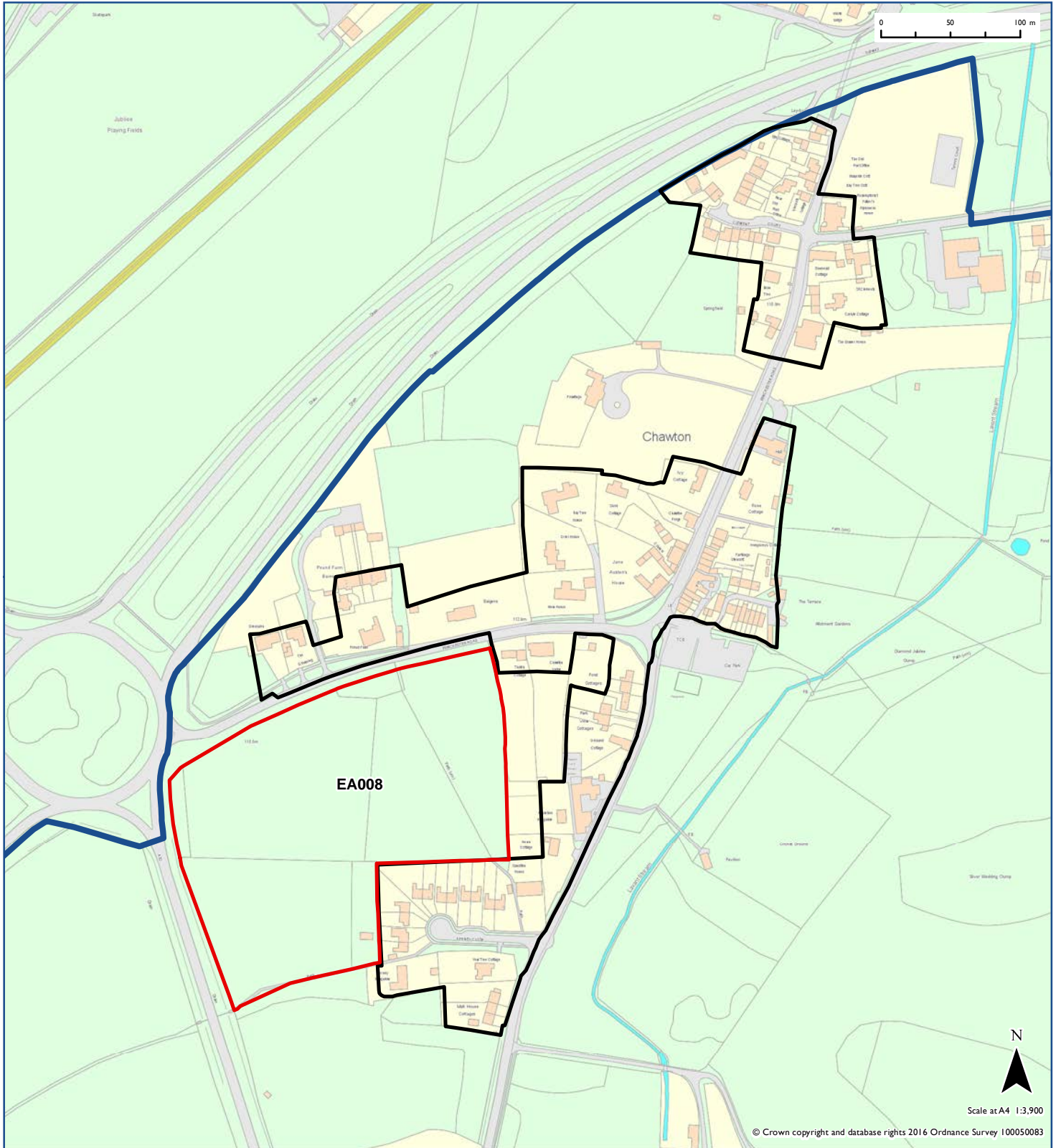


2016 Recommendation


 Rejected

 Draft Settlement Policy Boundary designation

 SDNPA boundary



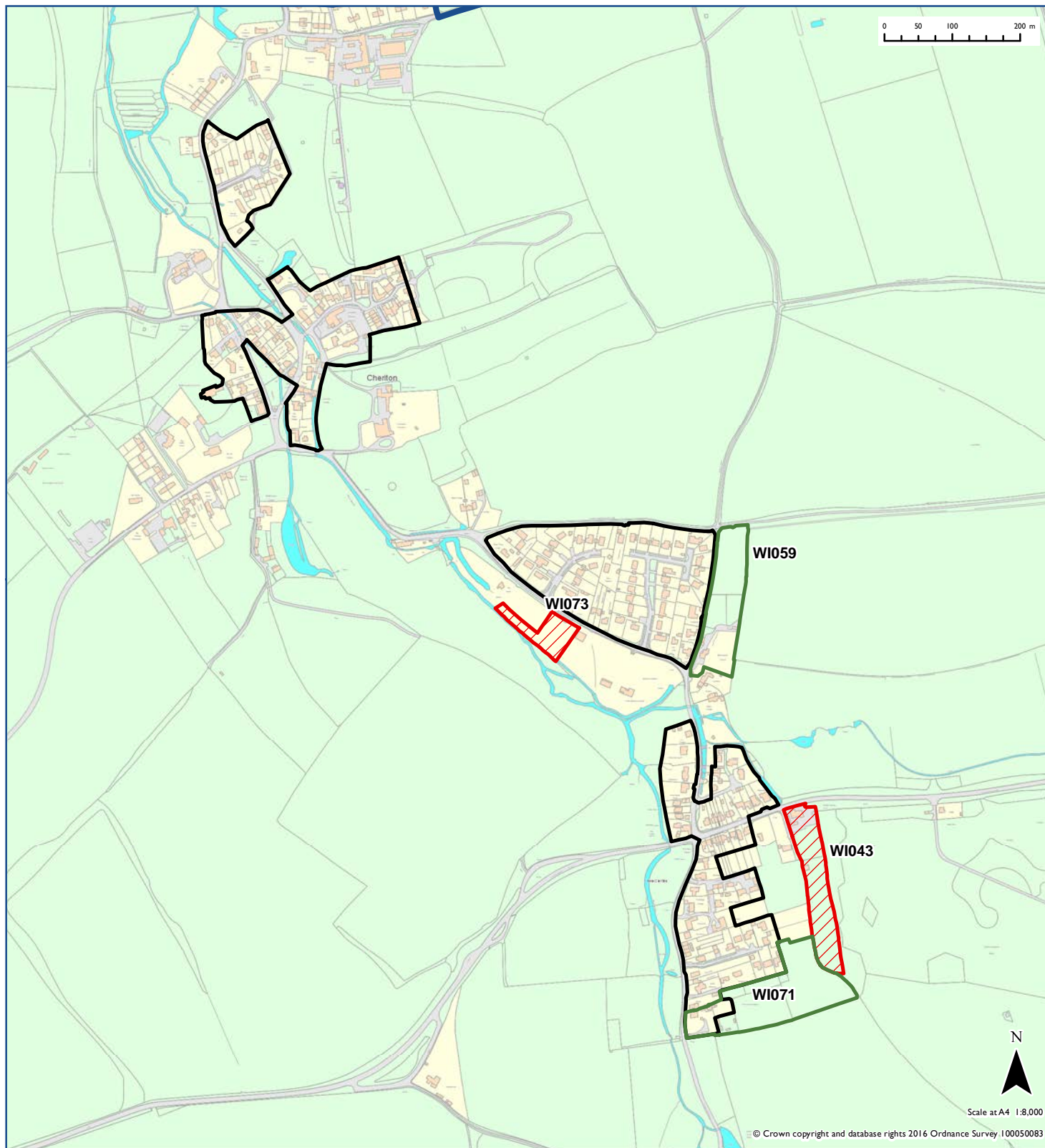
2016 Recommendation

 Has Potential

 Draft Settlement Policy Boundary designation

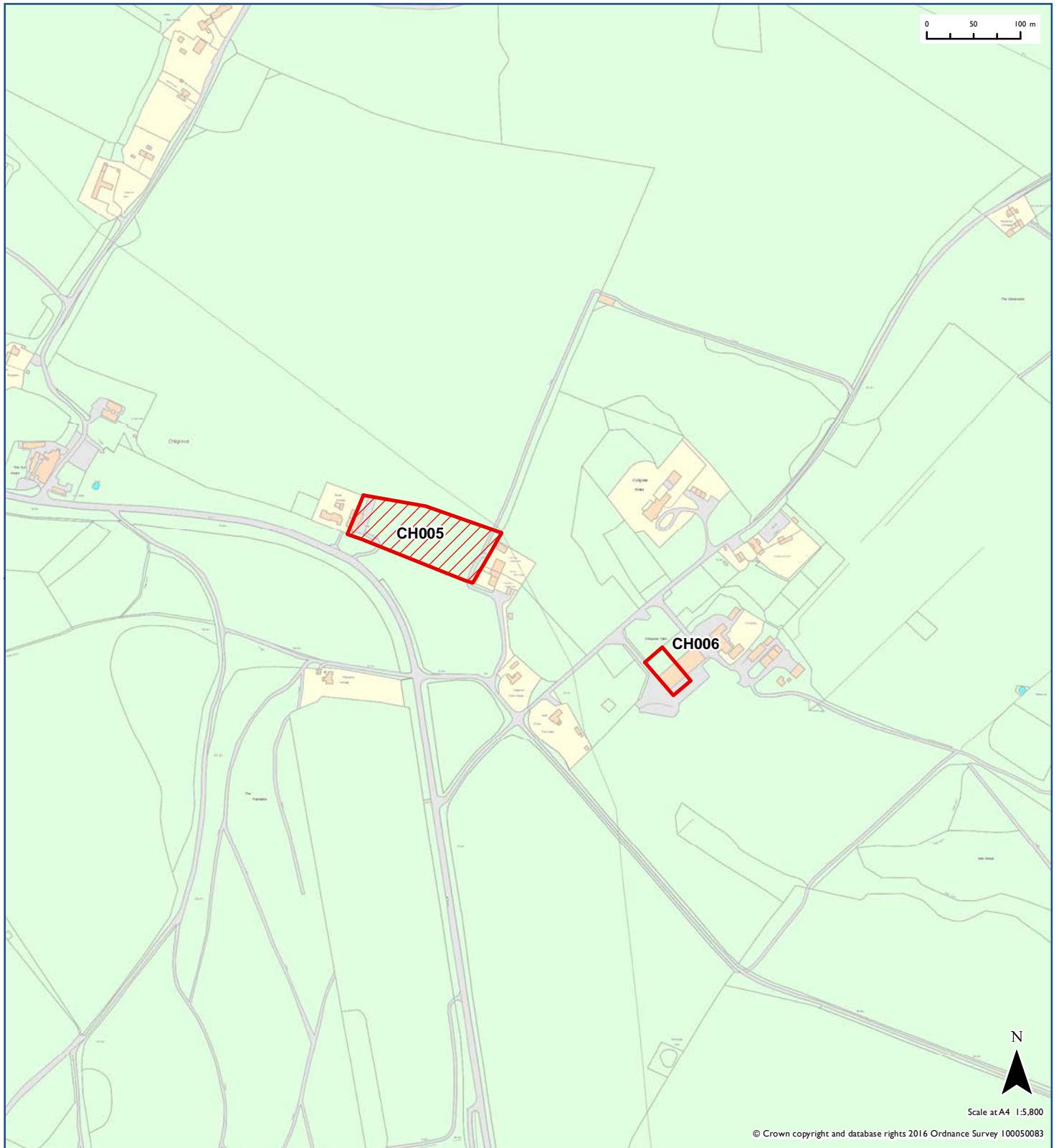
 Excluded

 SDNPA boundary




2016 Recommendation

-  Excluded
-  Rejected

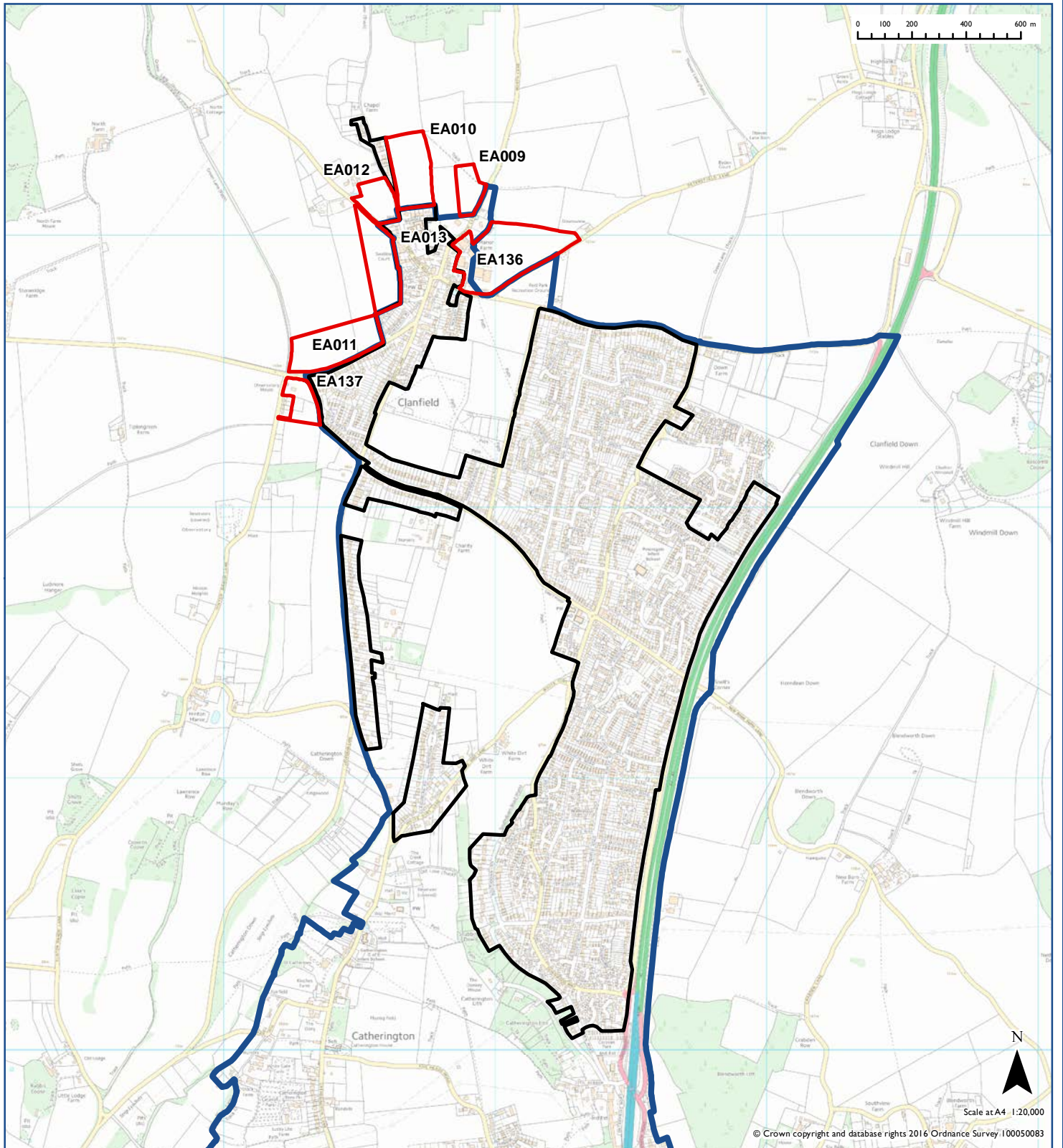


2016 Recommendation

 Rejected

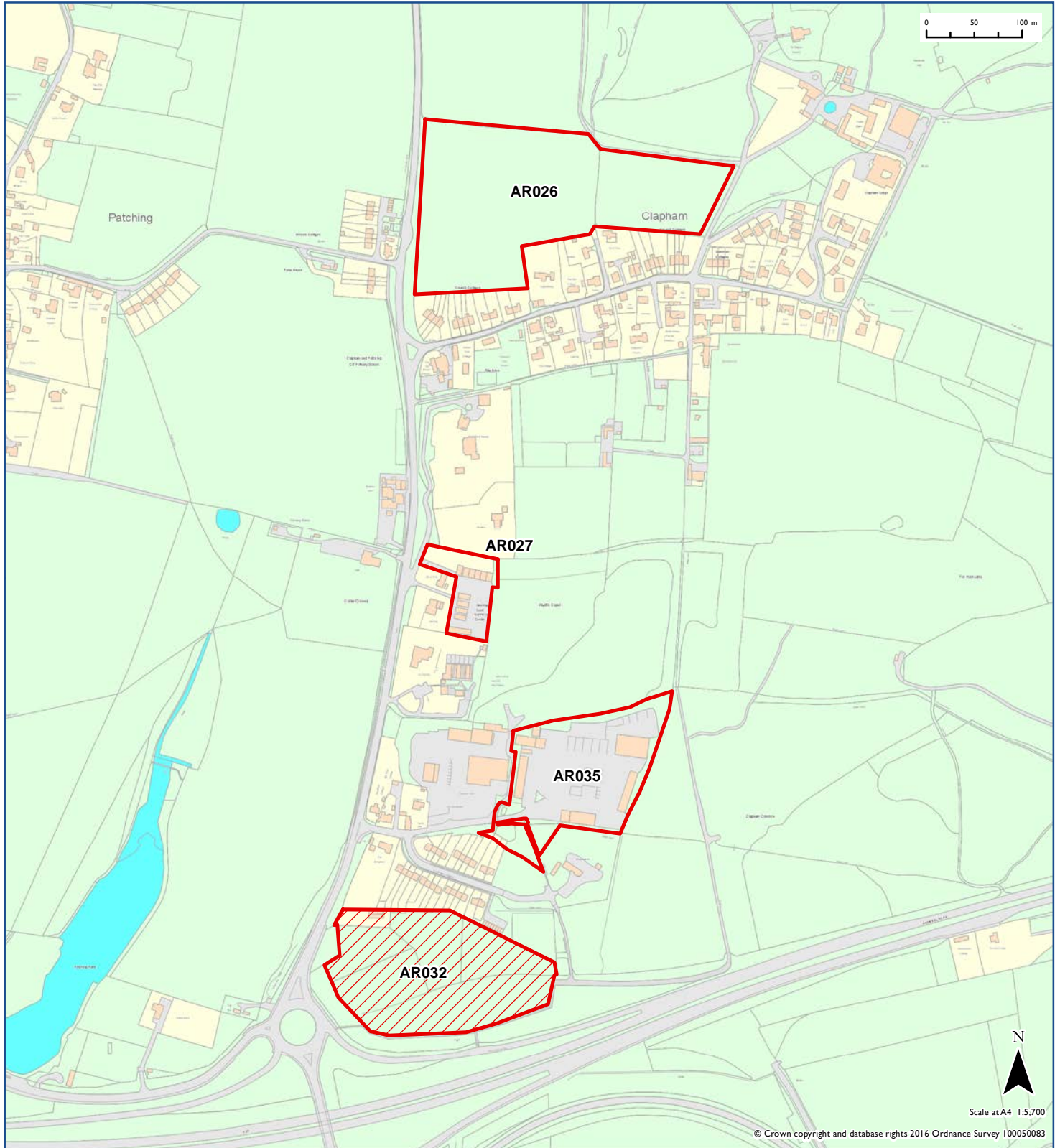
 Adopted Settlement Policy Boundary

 SDNPA boundary



2016 Recommendation

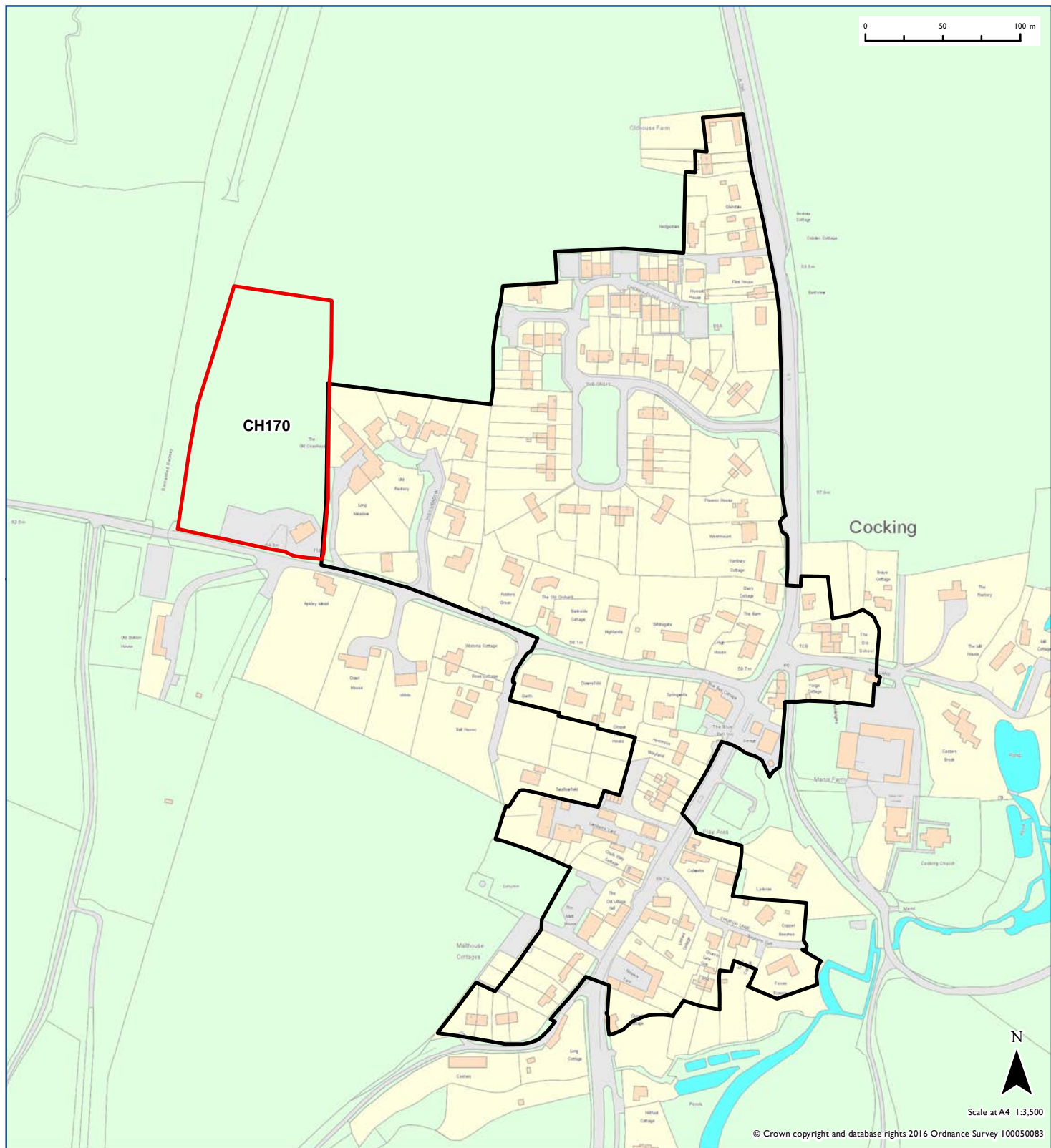
-  Excluded
-  Rejected




2016 Recommendation

 Rejected

 Draft Settlement Policy Boundary designation

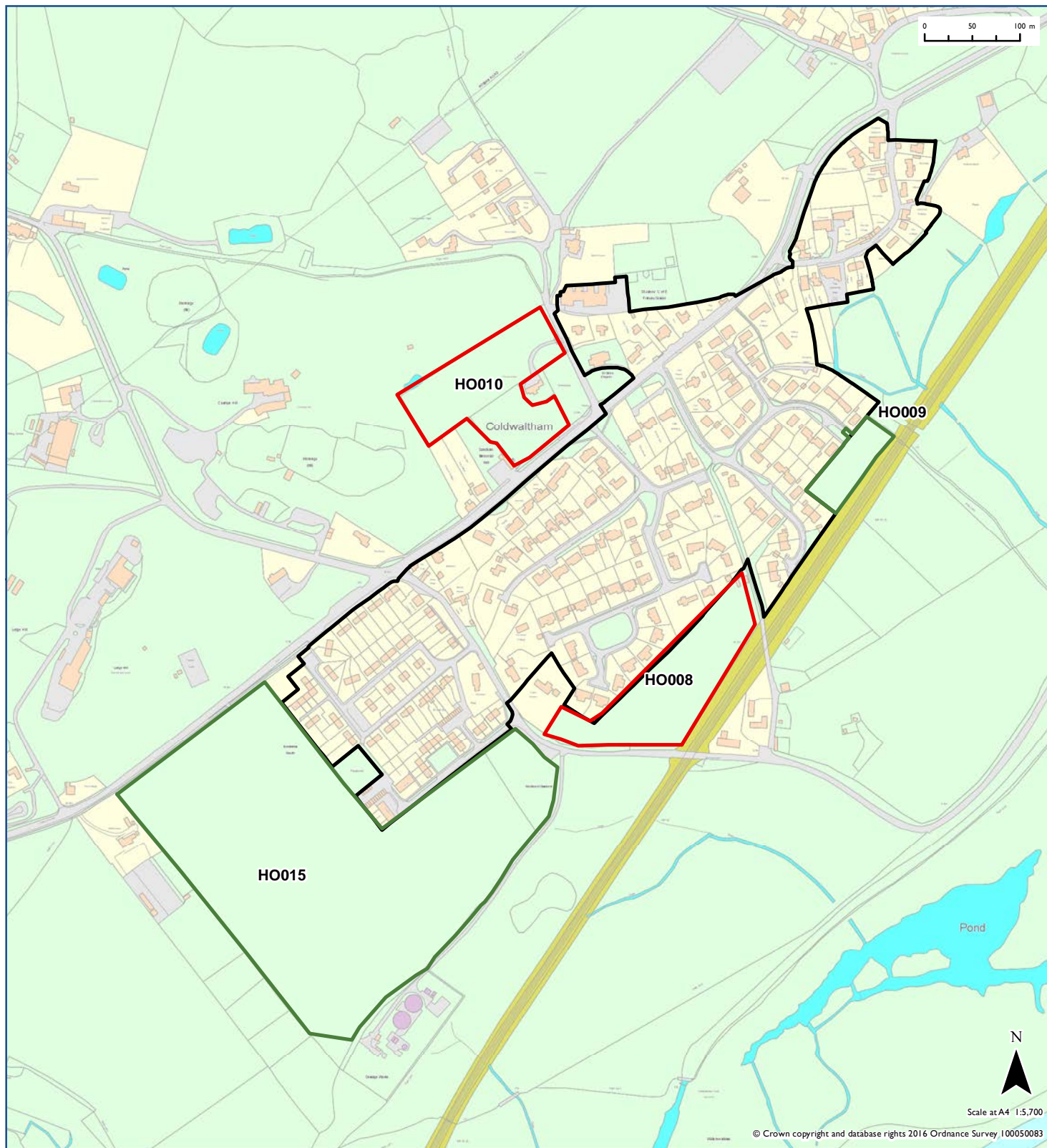


2016 Recommendation

 Has Potential

 Draft Settlement Policy Boundary designation

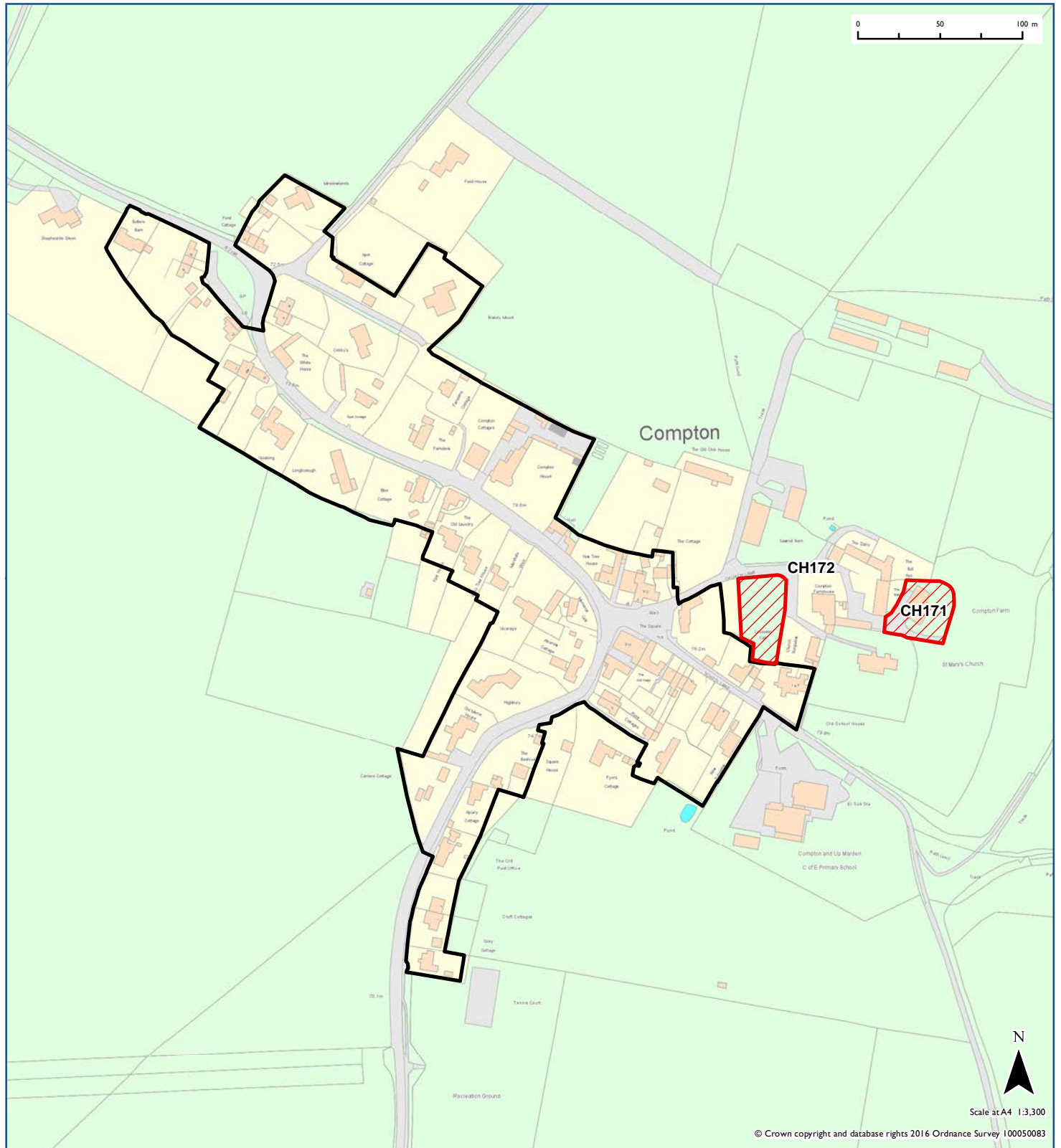
 Rejected



2016 Recommendation

 Excluded


 Draft Settlement Policy Boundary designation



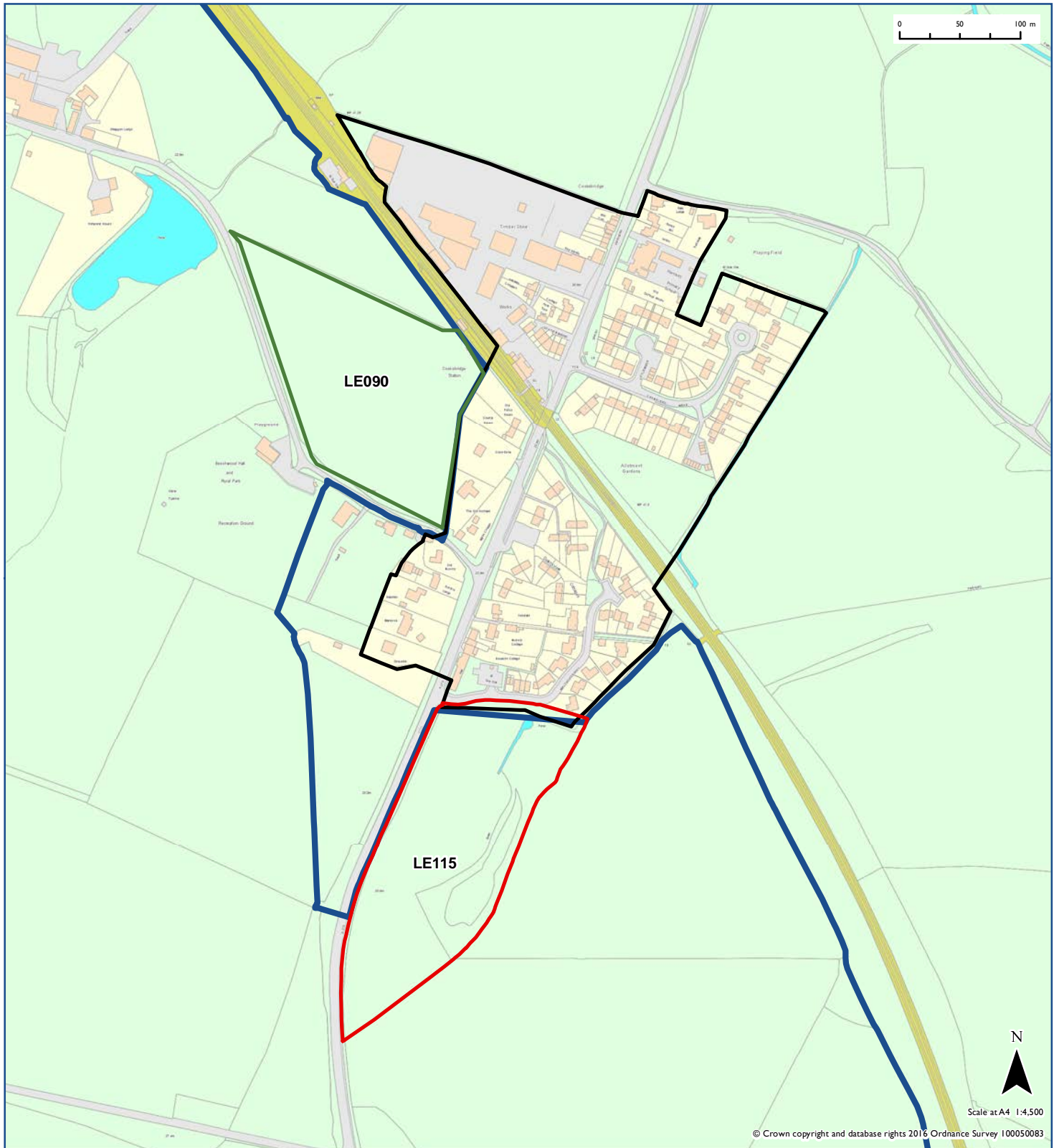
2016 Recommendation

 Has Potential

 Rejected

 Adopted Settlement Policy Boundary

 SDNPA boundary



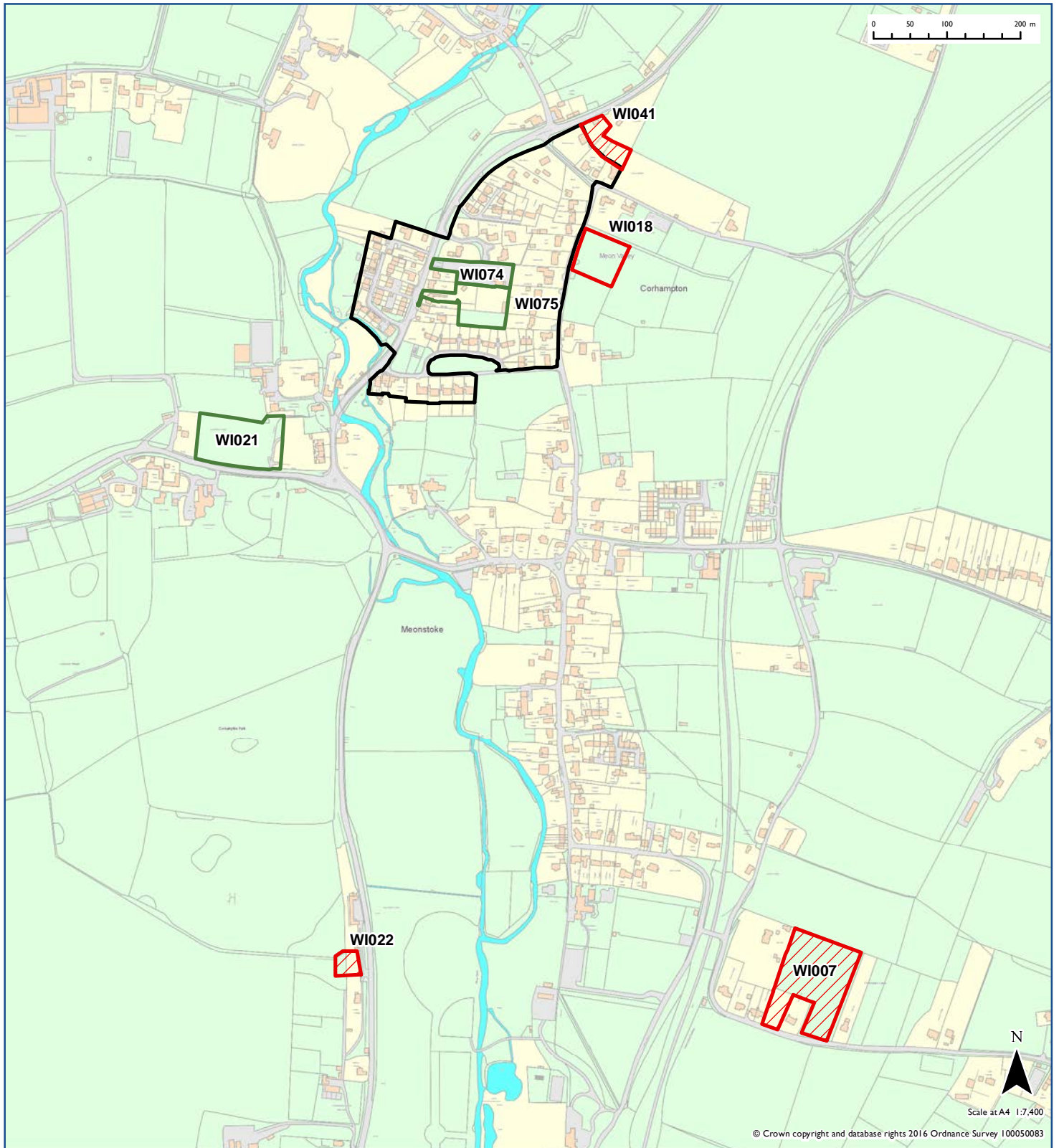
2016 Recommendation

 Has Potential



 Excluded

 Rejected

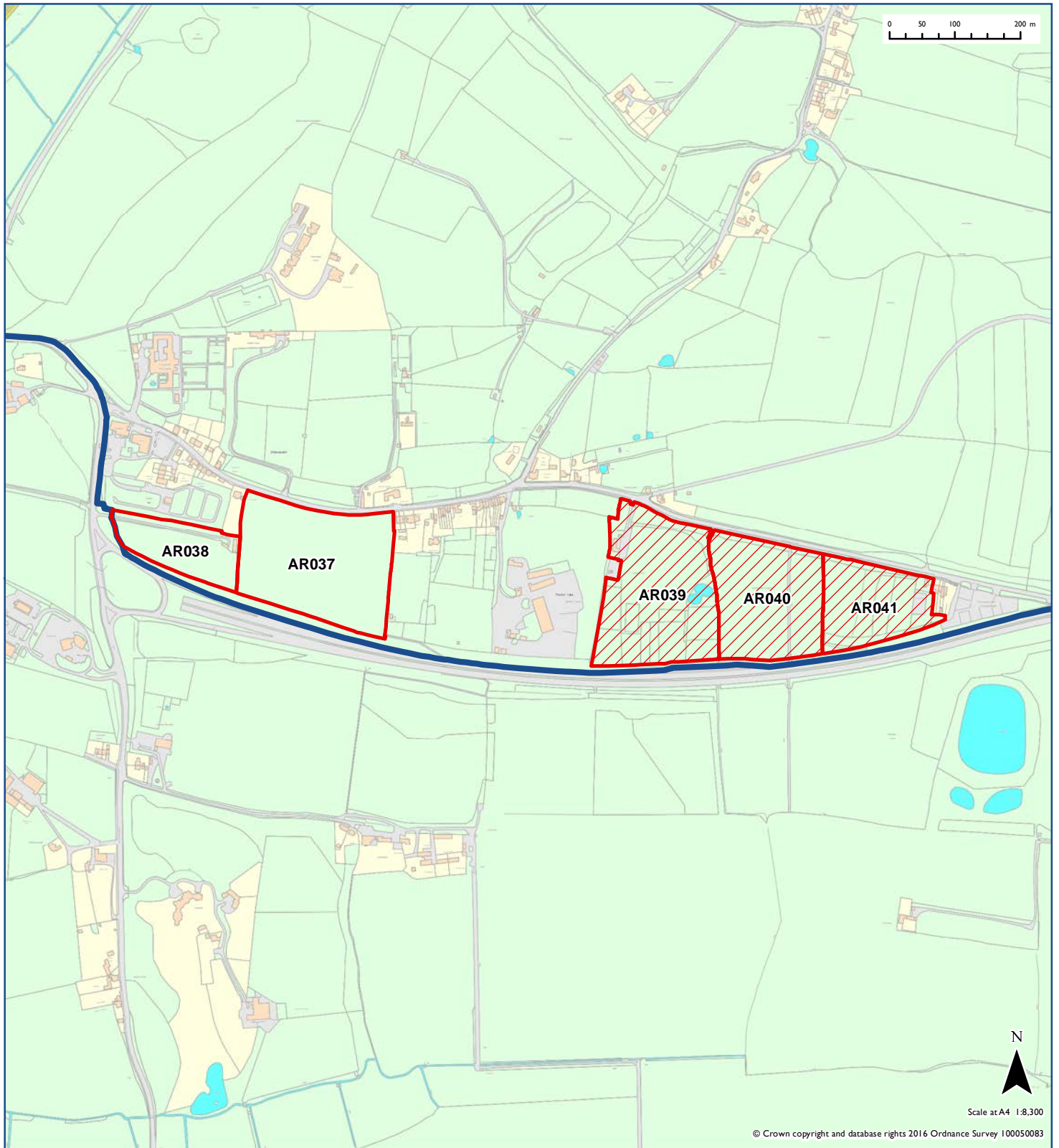
 Draft Settlement Policy Boundary designation



2016 Recommendation

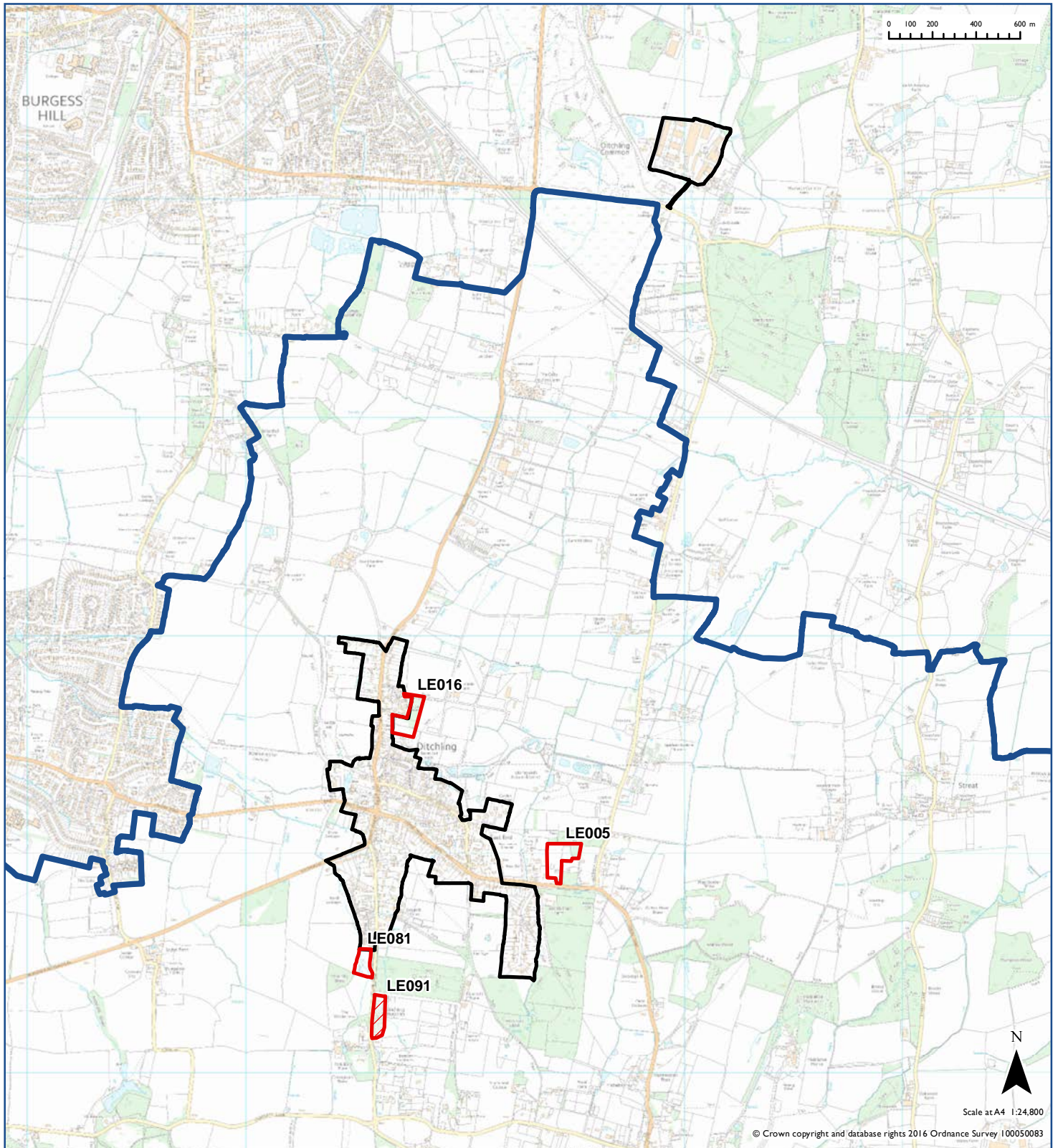
-  Excluded
-  Rejected

 SDNPA boundary



2016 Recommendation

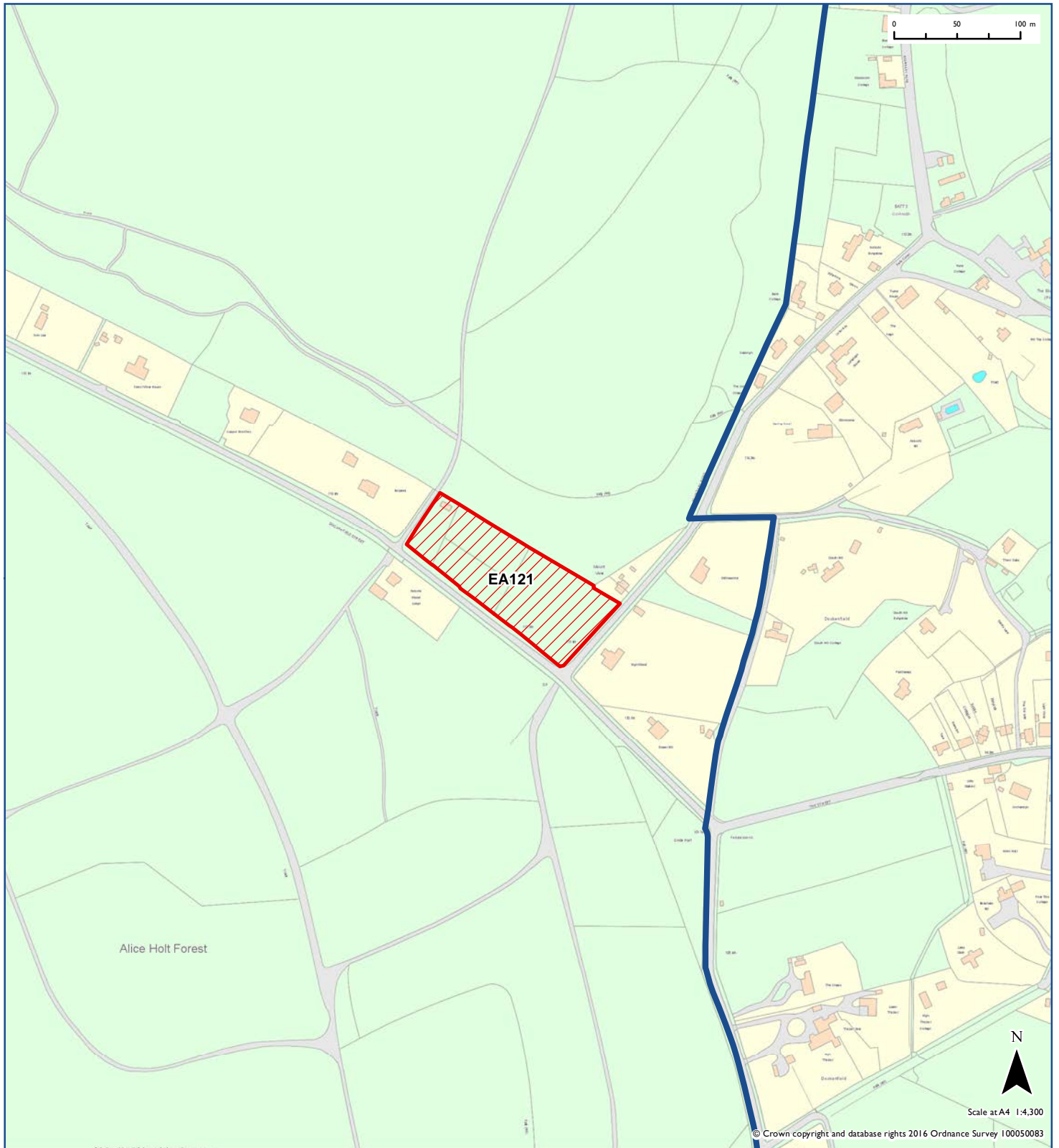
-  Excluded
-  Rejected
-  Adopted Settlement Policy Boundary
-  SDNPA boundary




2016 Recommendation

 Excluded


 SDNPA boundary



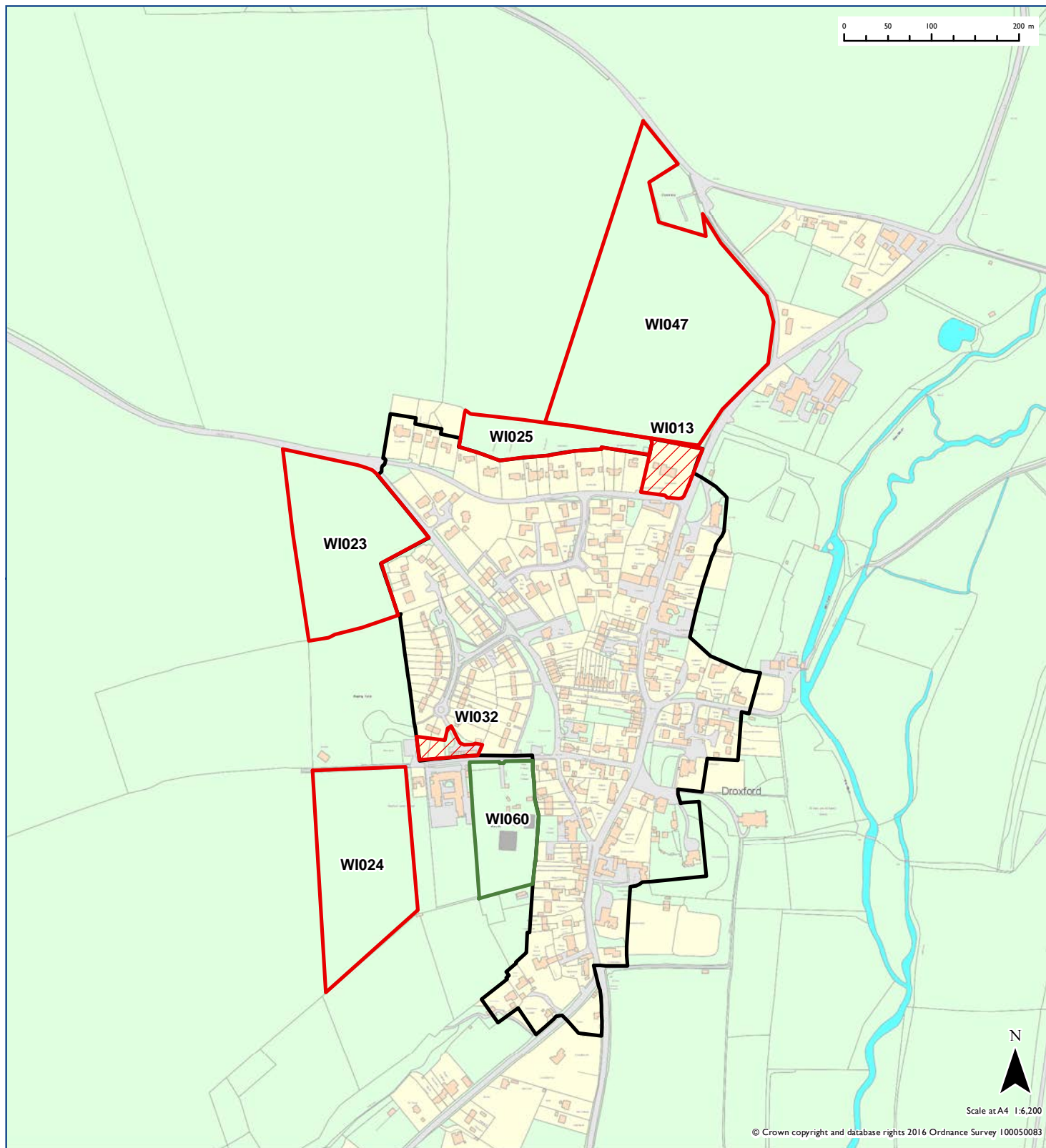
2016 Recommendation

 Has Potential

 Excluded

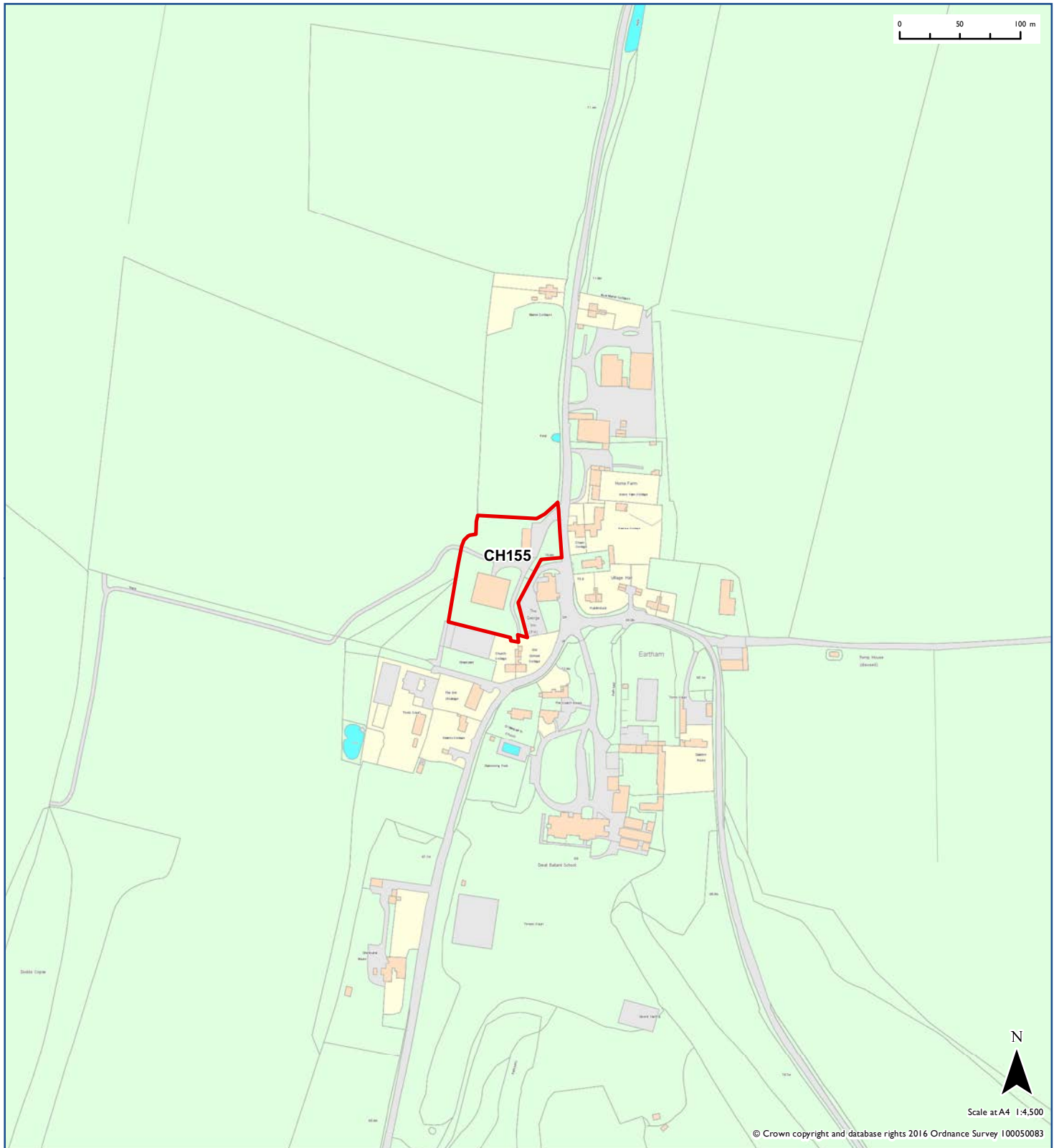
 Rejected

 Draft Settlement Policy Boundary designation



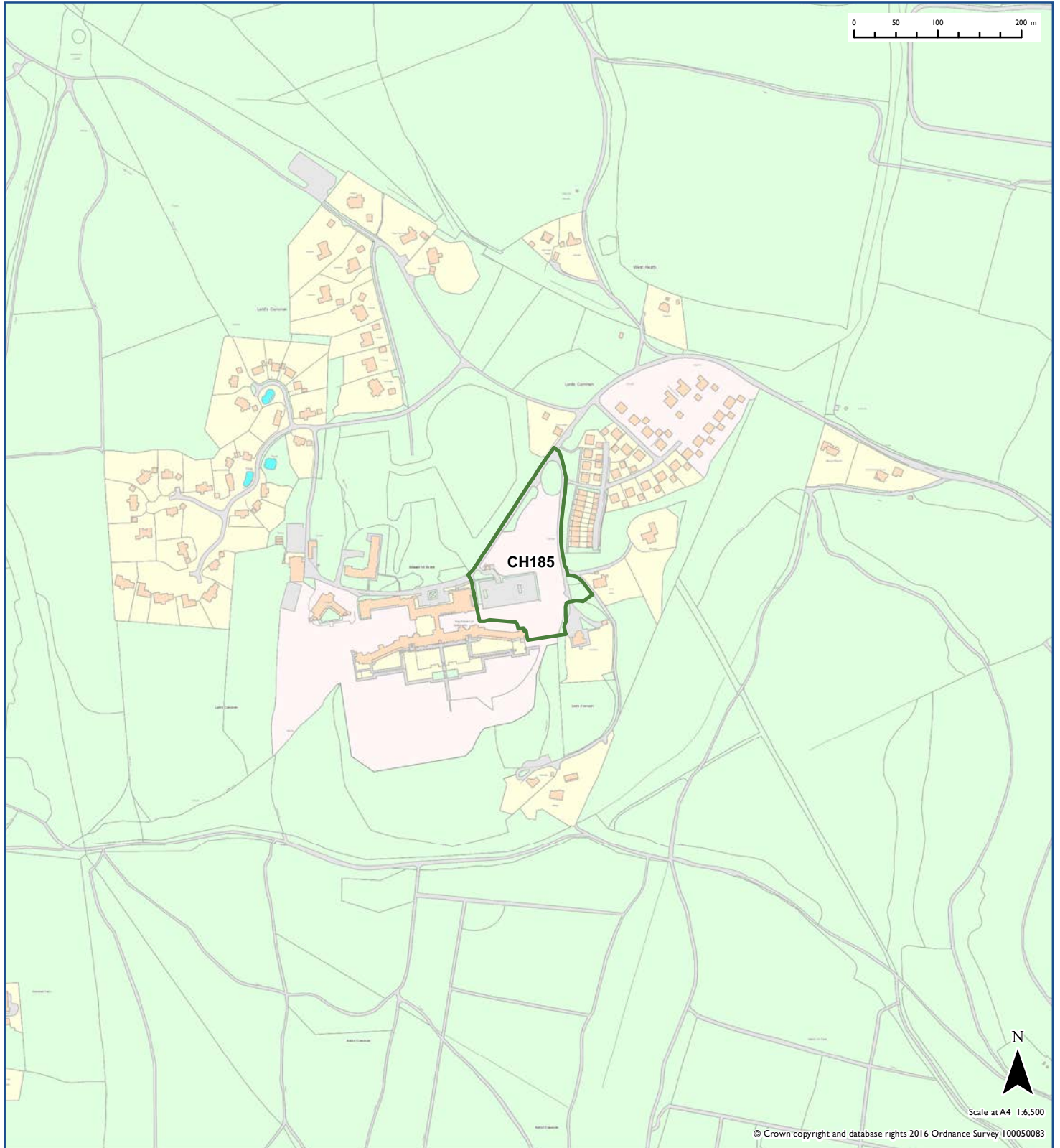
2016 Recommendation

 Rejected



2016 Recommendation

 Has Potential



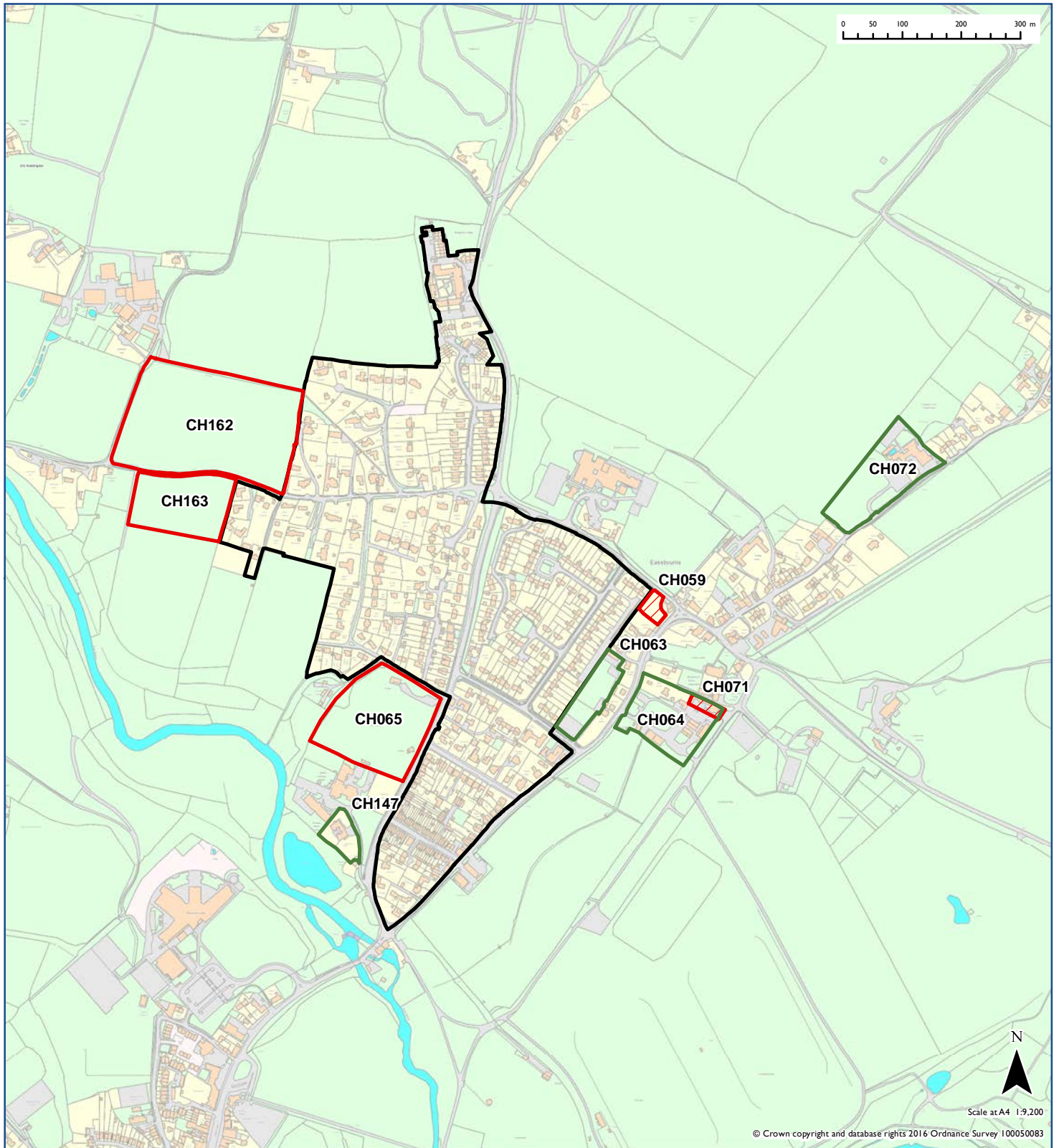
2016 Recommendation

 Has Potential

 Excluded

 Rejected

 Draft Settlement Policy Boundary designation

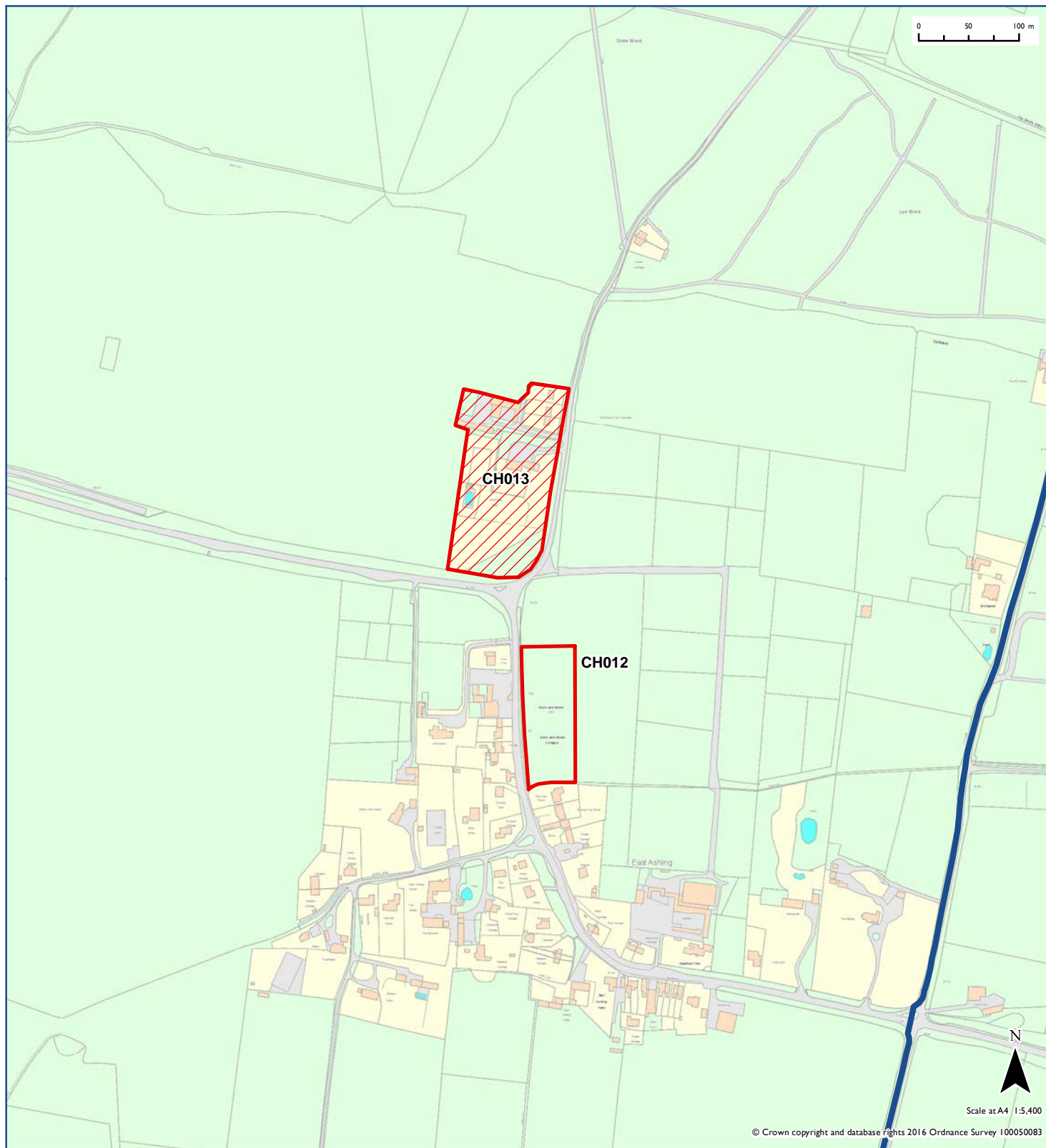


2016 Recommendation

 Excluded

 Rejected

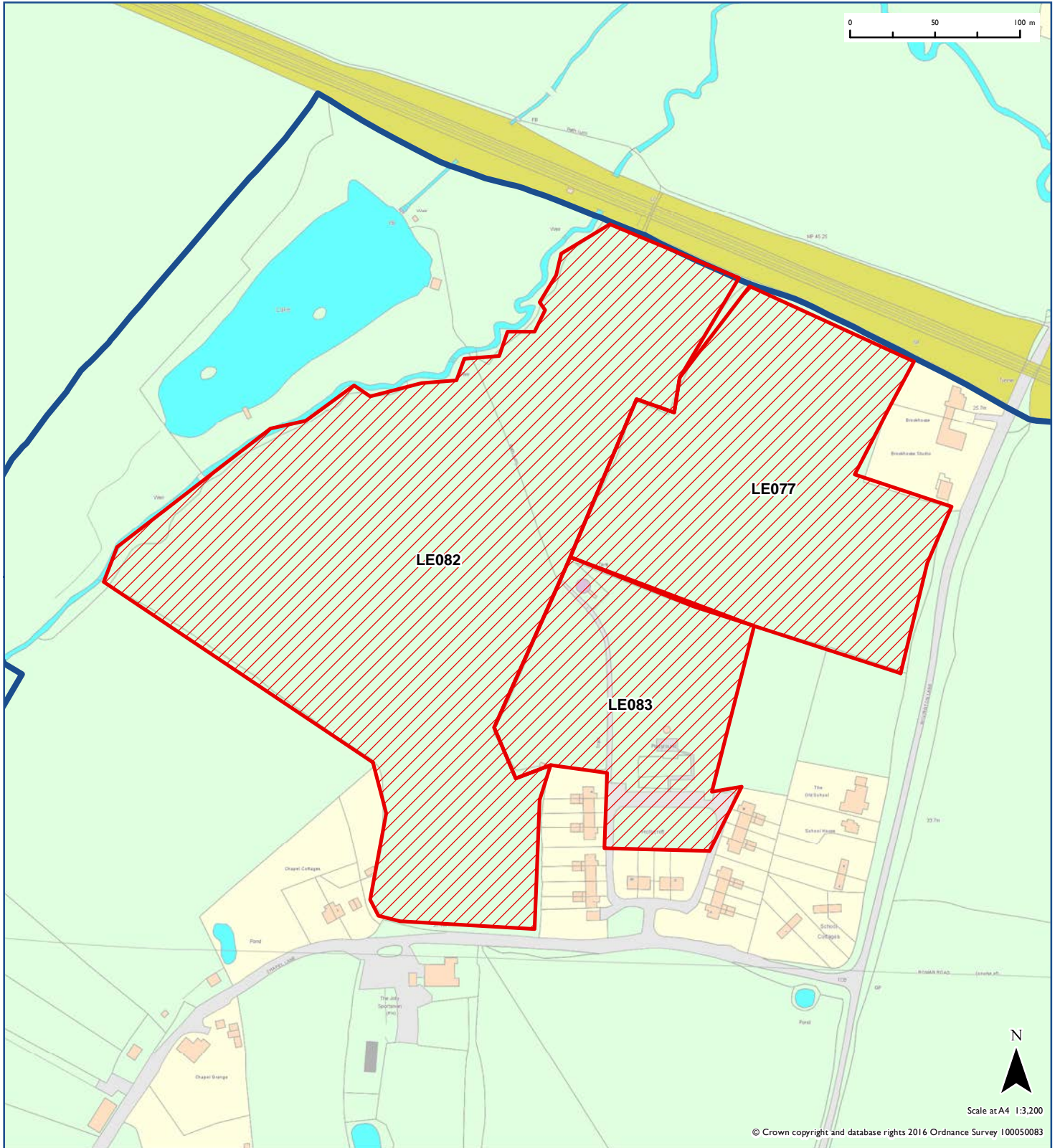
 SDNPA boundary






2016 Recommendation

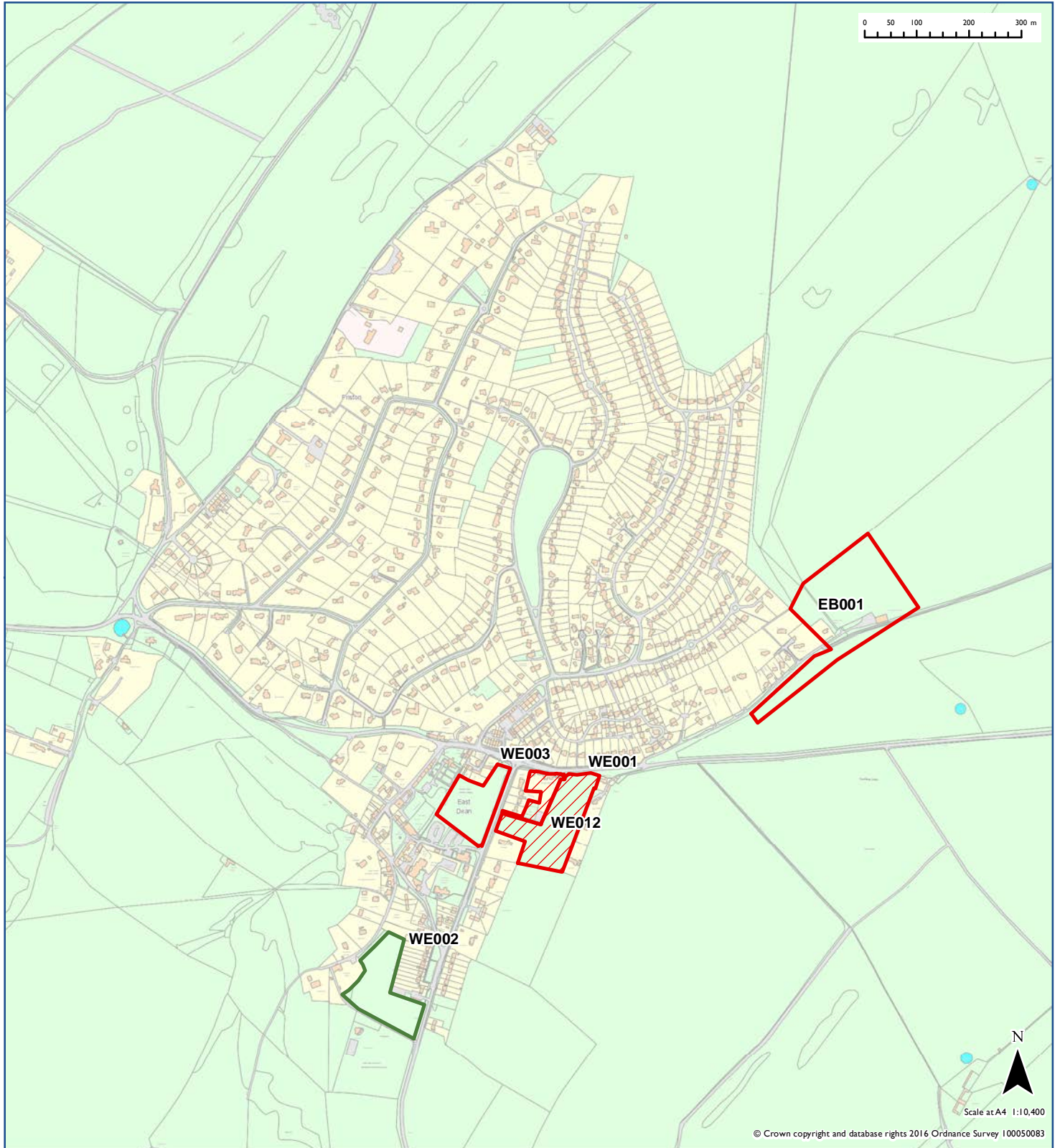
 Excluded

 SDNPA boundary




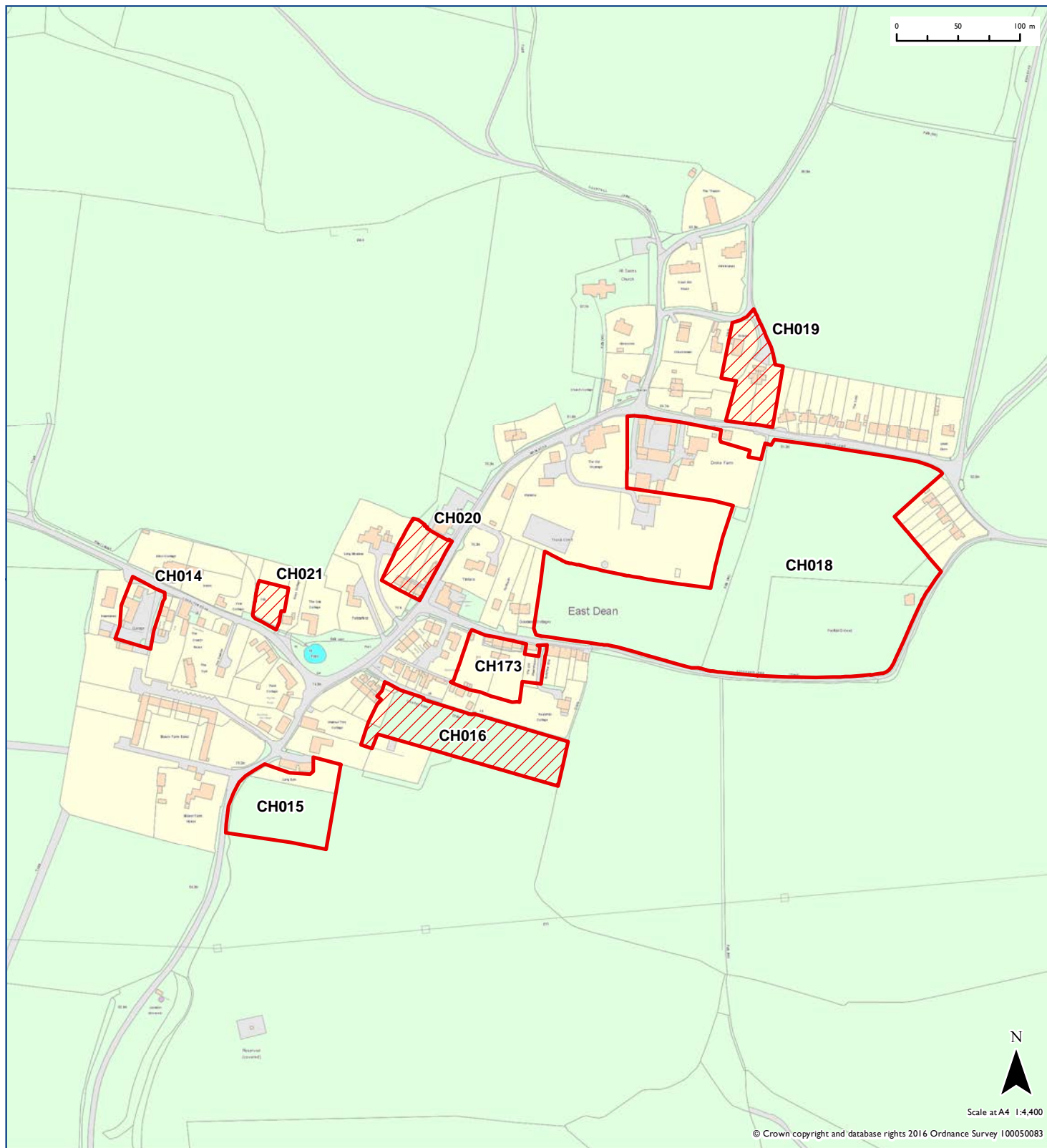
2016 Recommendation

-  Has Potential
-  Excluded
-  Rejected



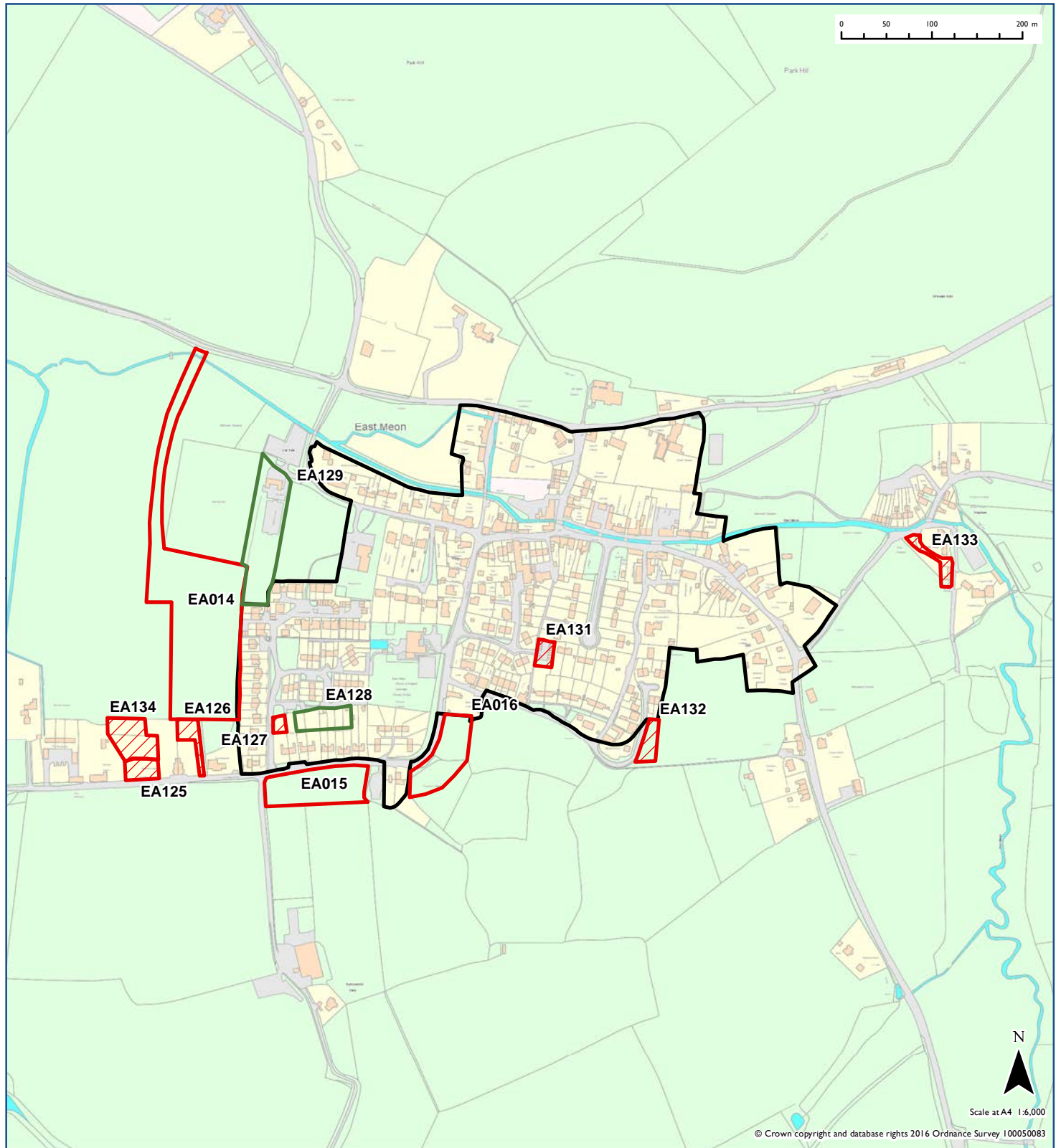
2016 Recommendation

-  Excluded
-  Rejected




2016 Recommendation


-  Has Potential
-  Excluded
-  Rejected
-  Adopted Settlement Policy Boundary



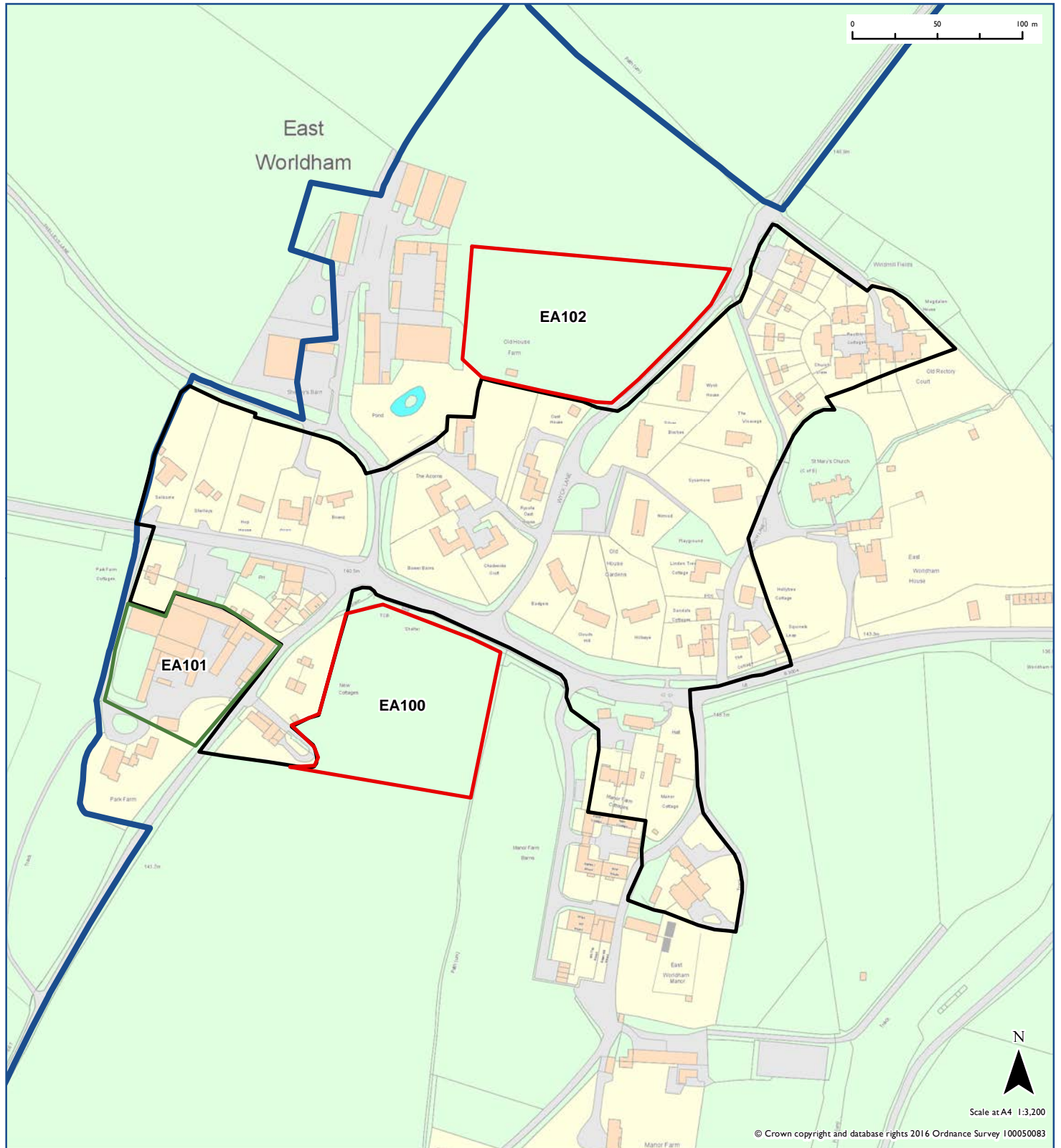
2016 Recommendation

 Has Potential

 Rejected


 Adopted Settlement Policy Boundary

 SDNPA boundary

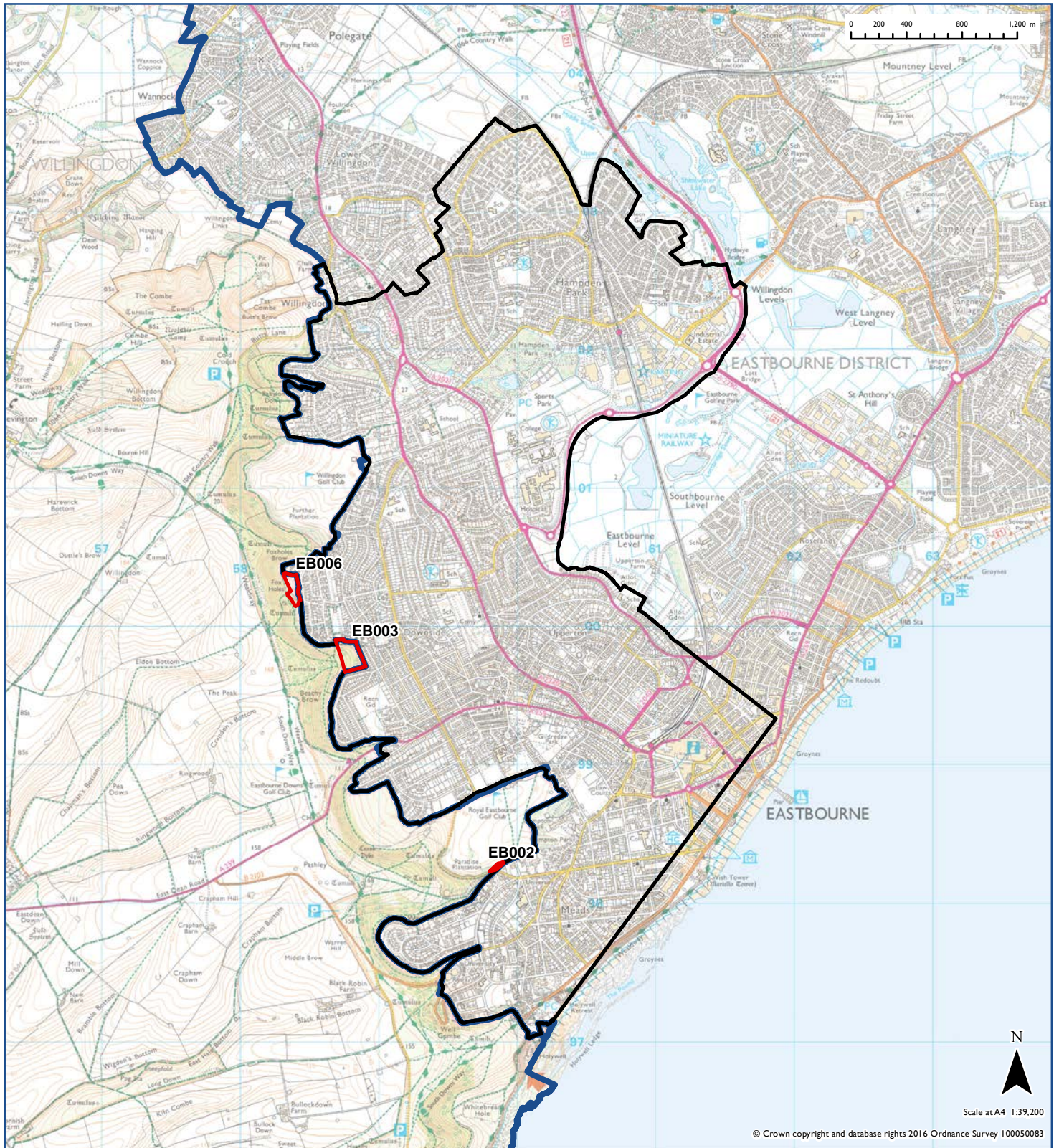


2016 Recommendation

 Rejected

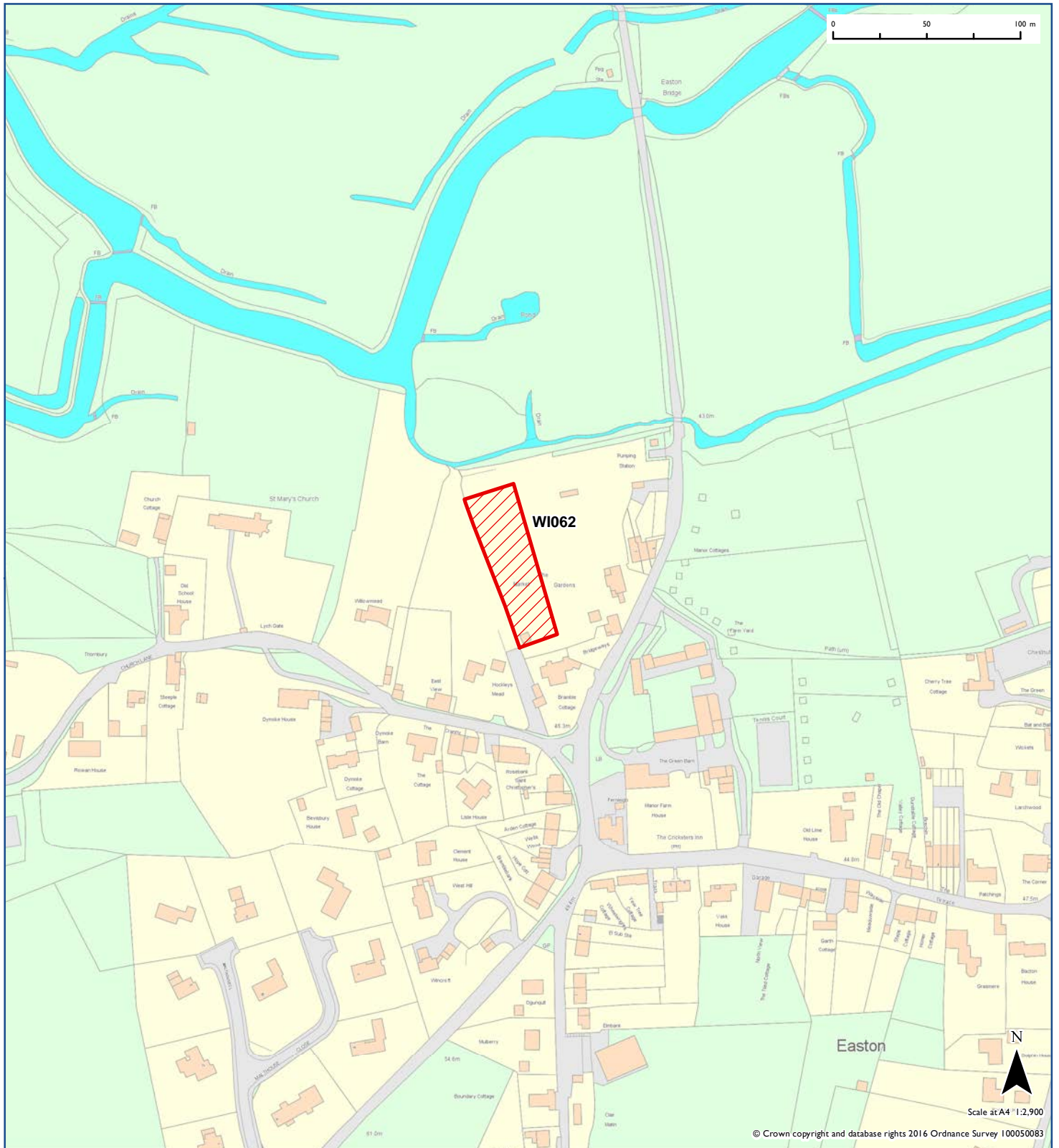
 Adopted Settlement Policy Boundary

 SDNPA boundary




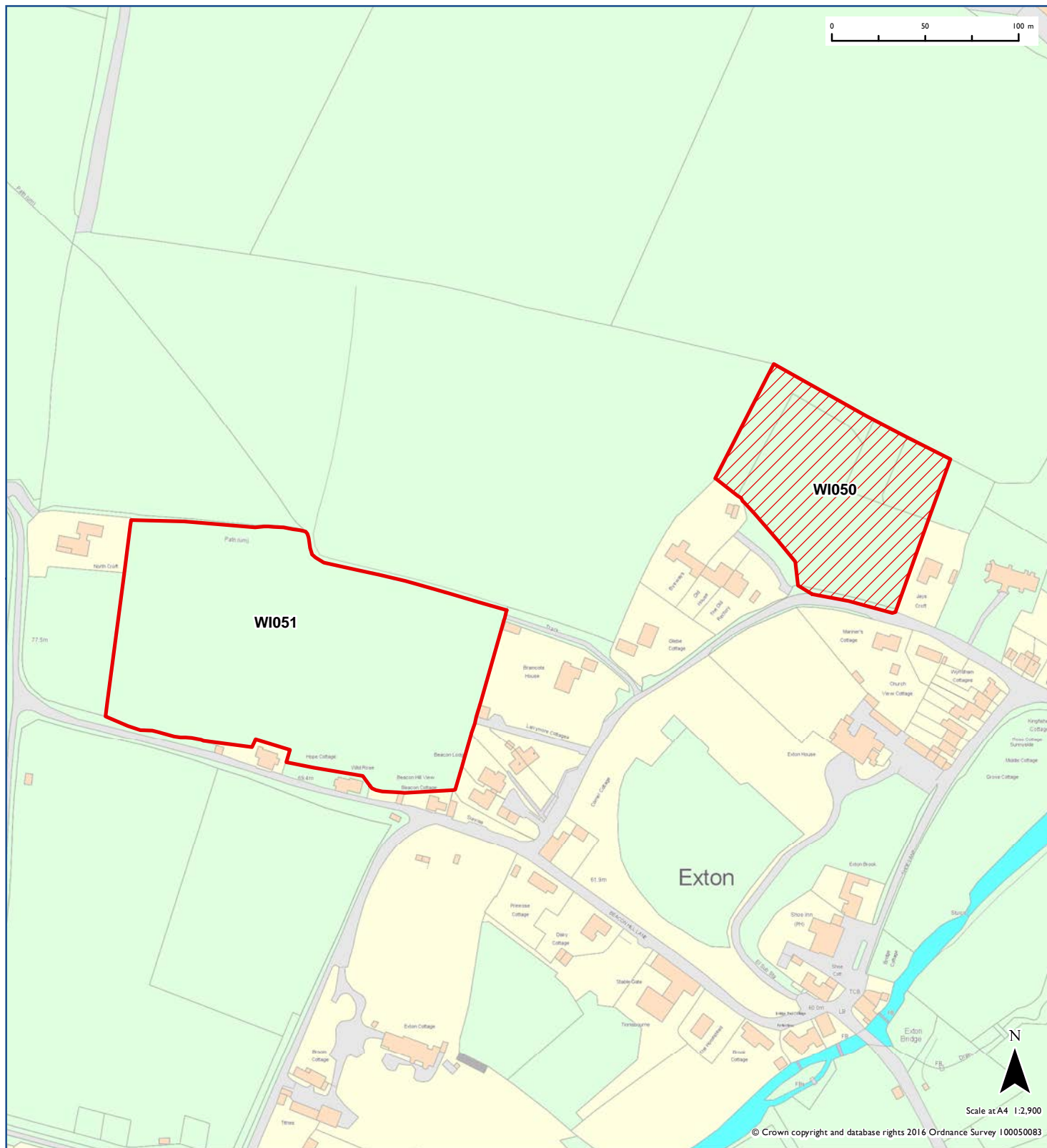
2016 Recommendation

 Excluded





2016 Recommendation

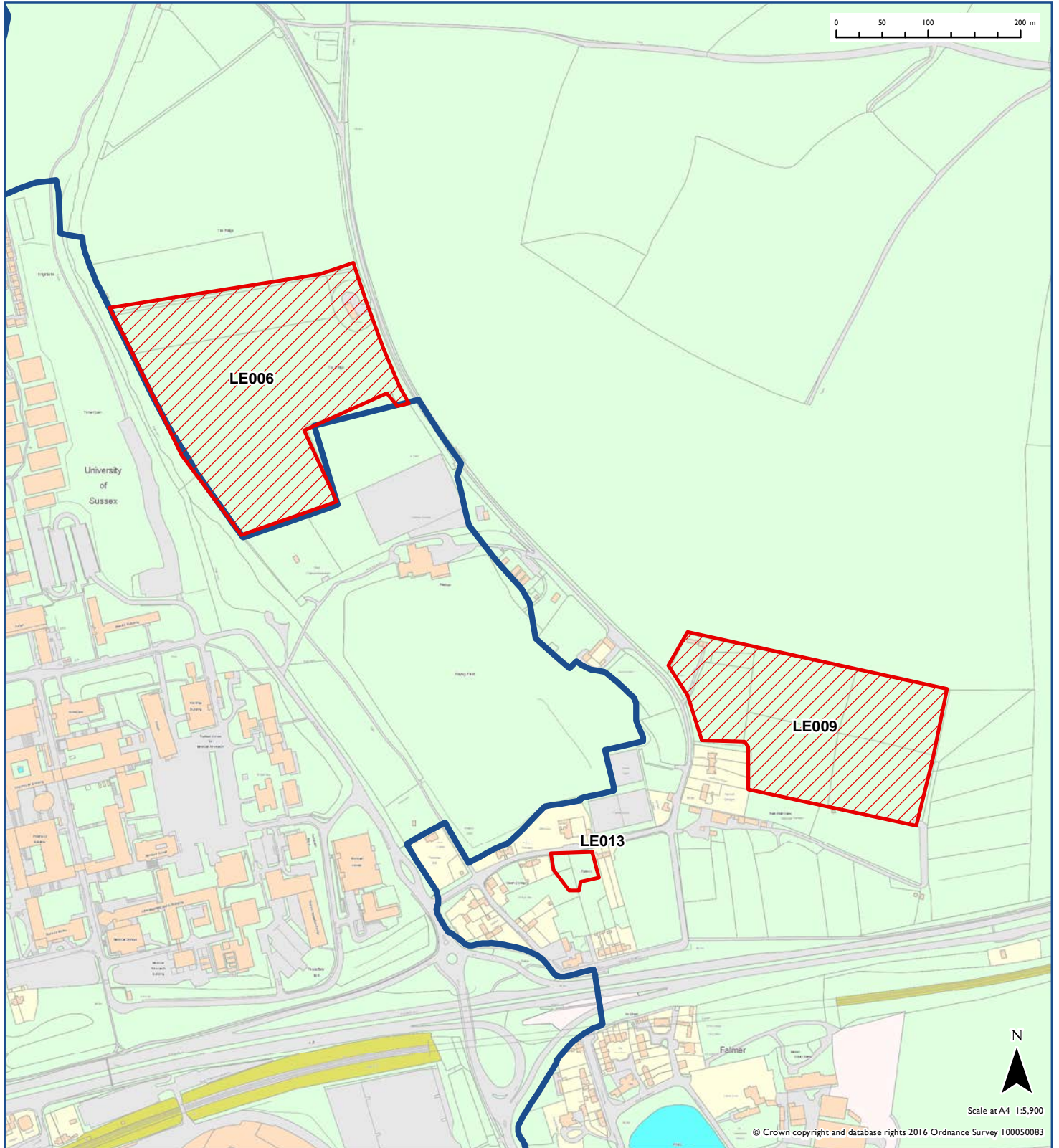
-  Excluded
-  Rejected



2016 Recommendation

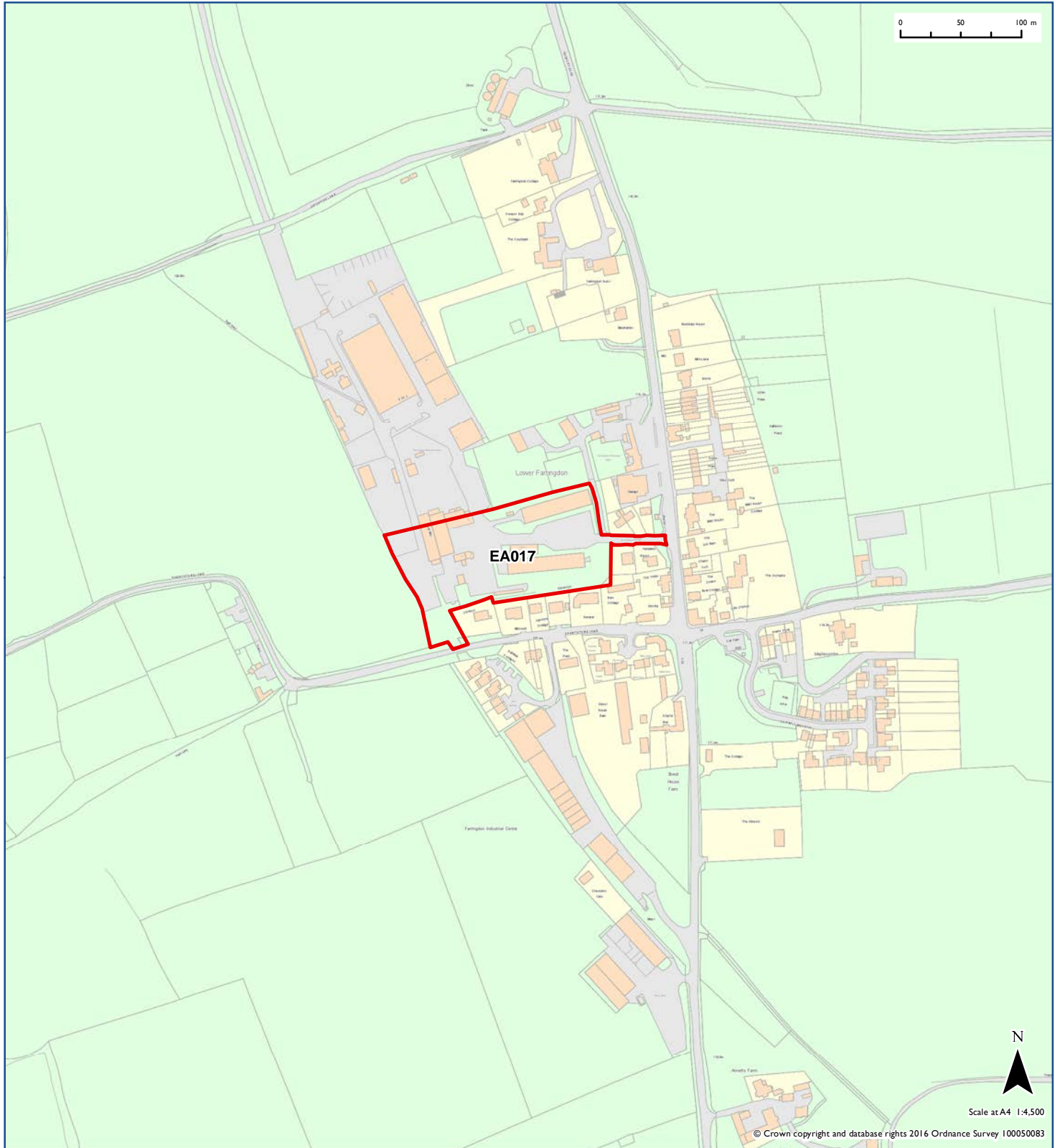
-  Excluded
-  Rejected

 SDNPA boundary







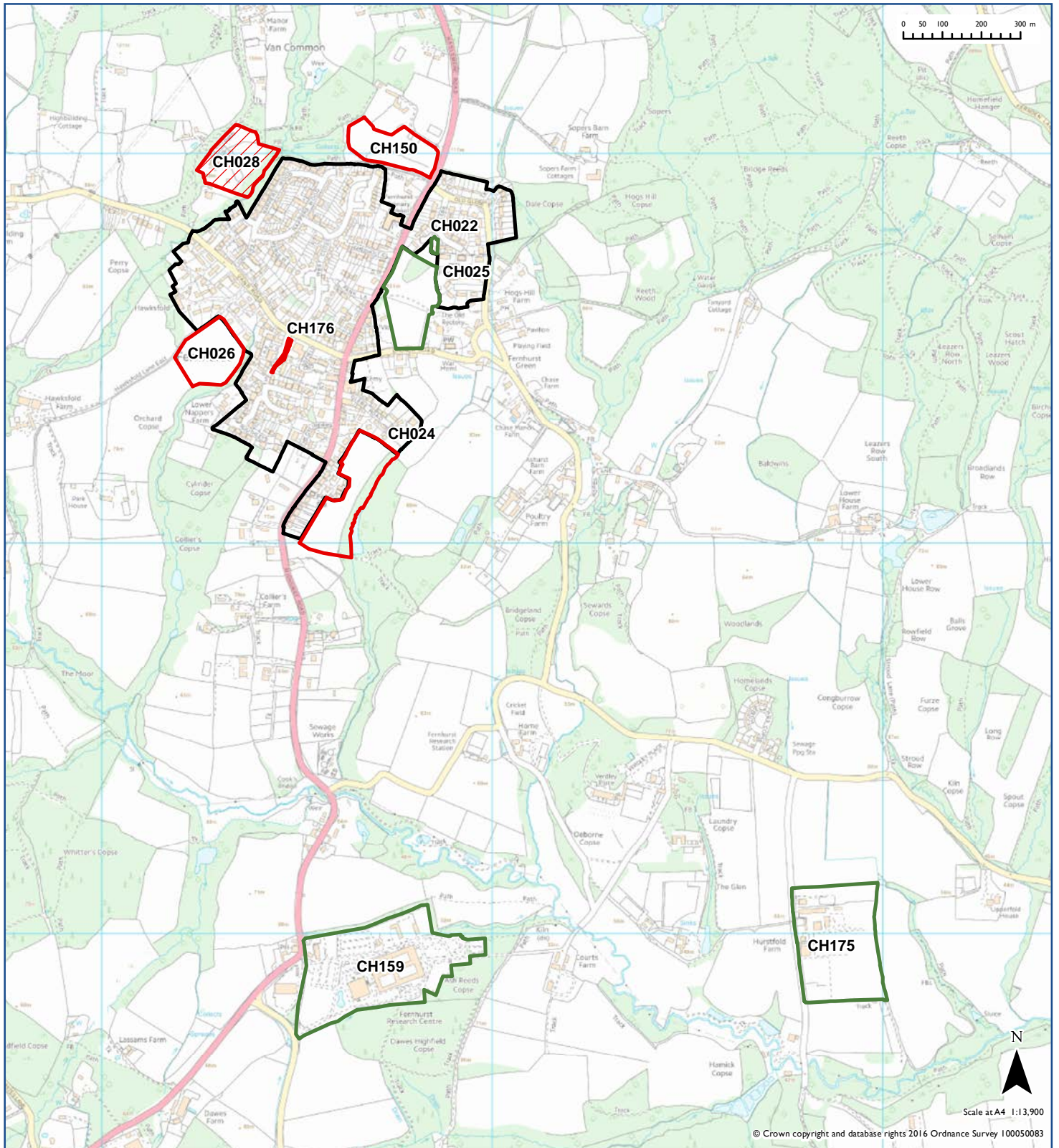
2016 Recommendation

 Rejected



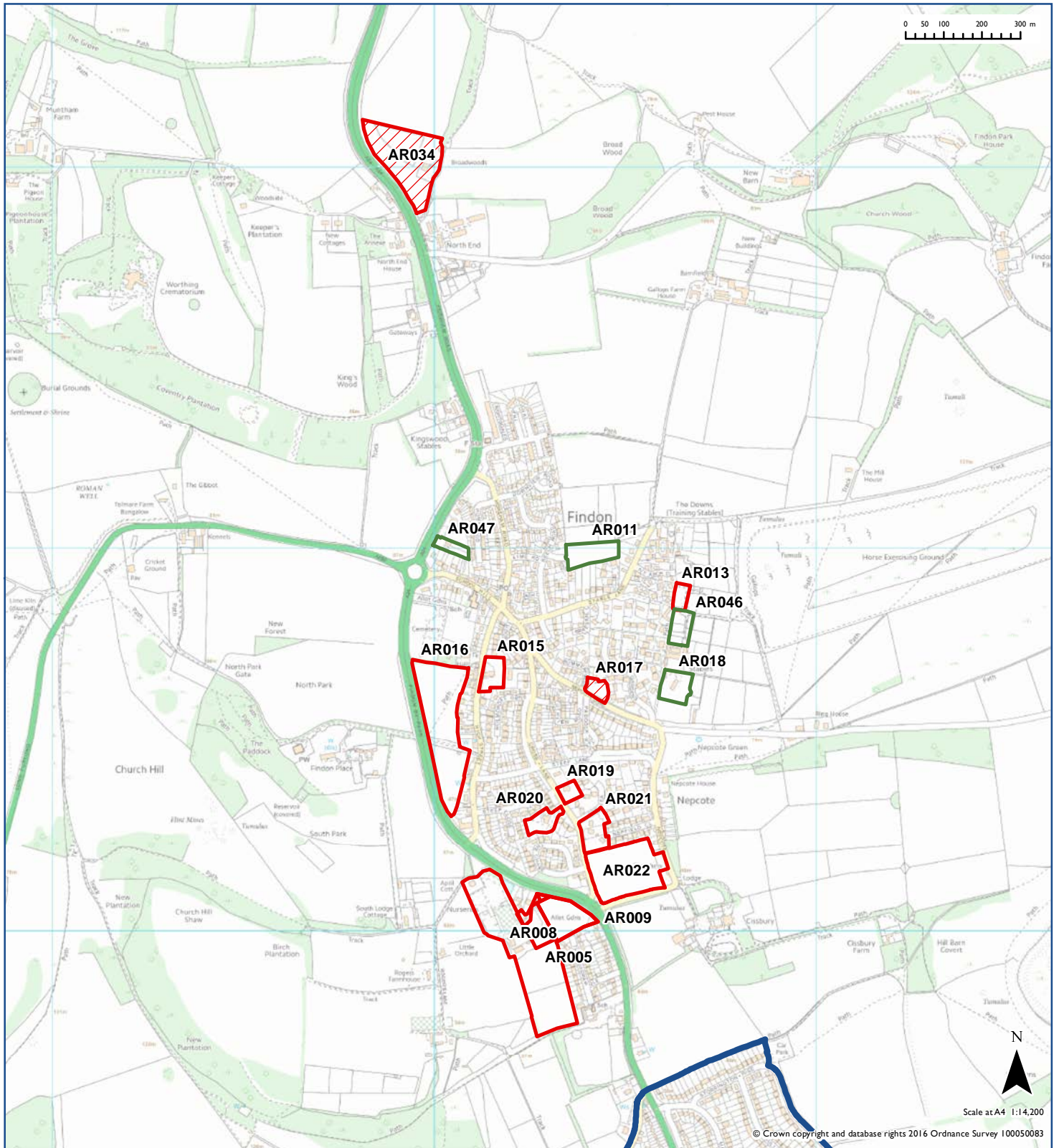
2016 Recommendation

-  Has Potential
-  Excluded
-  Rejected
-  NDP Settlement Policy Boundary



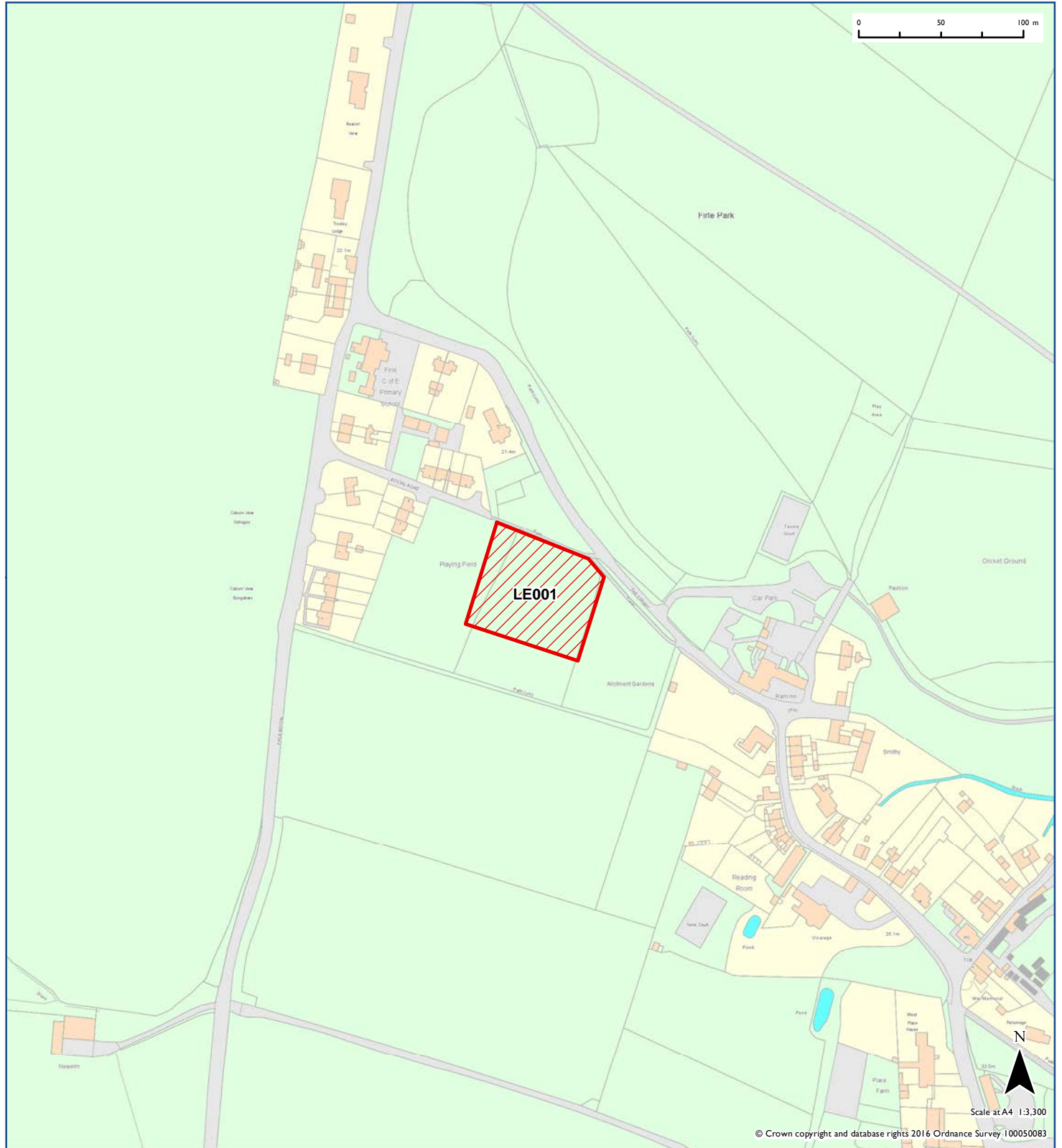
2016 Recommendation

-  Has Potential
 -  Excluded
 -  Rejected
-  SDNPA boundary



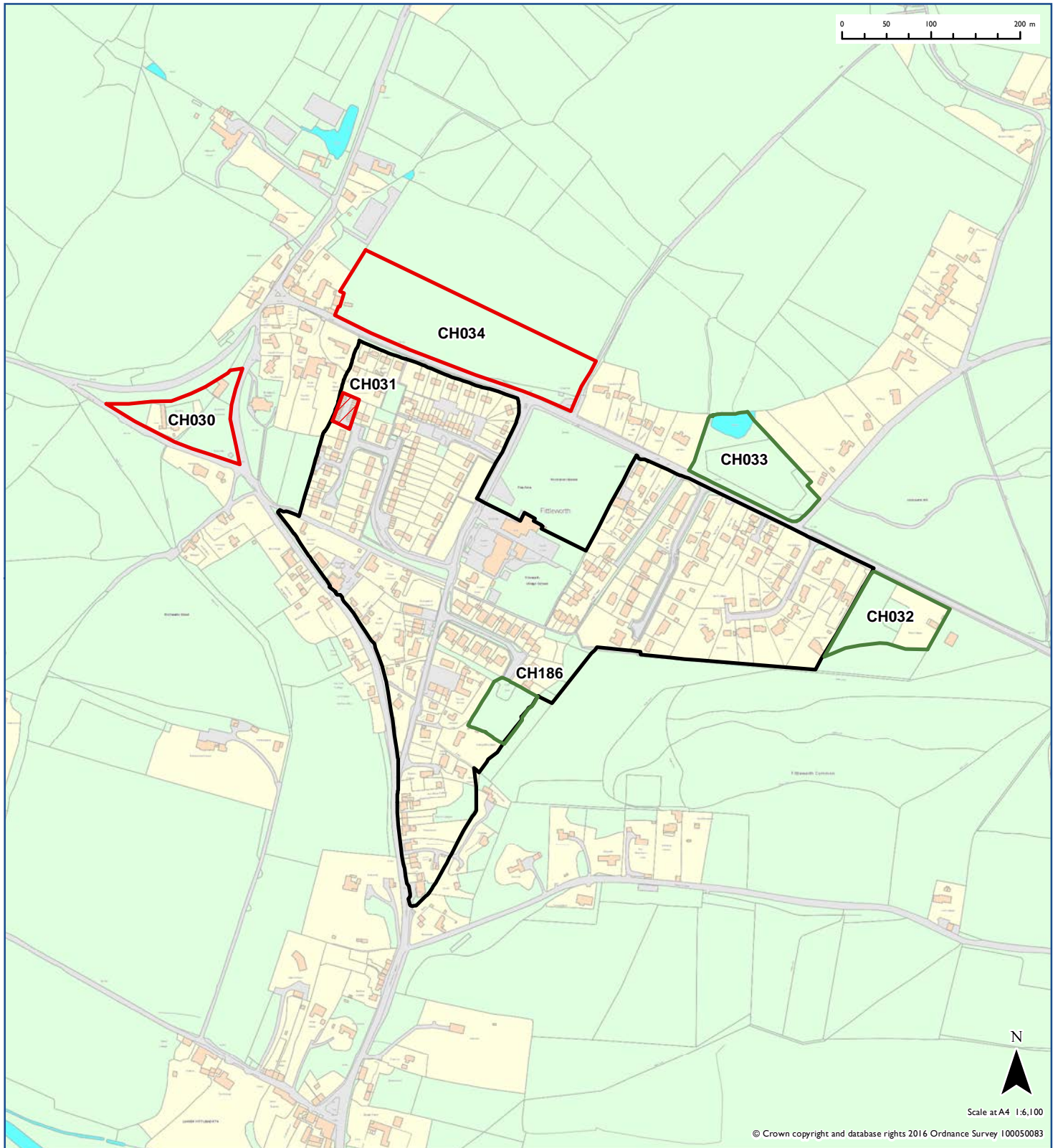
2016 Recommendation

 Excluded




2016 Recommendation

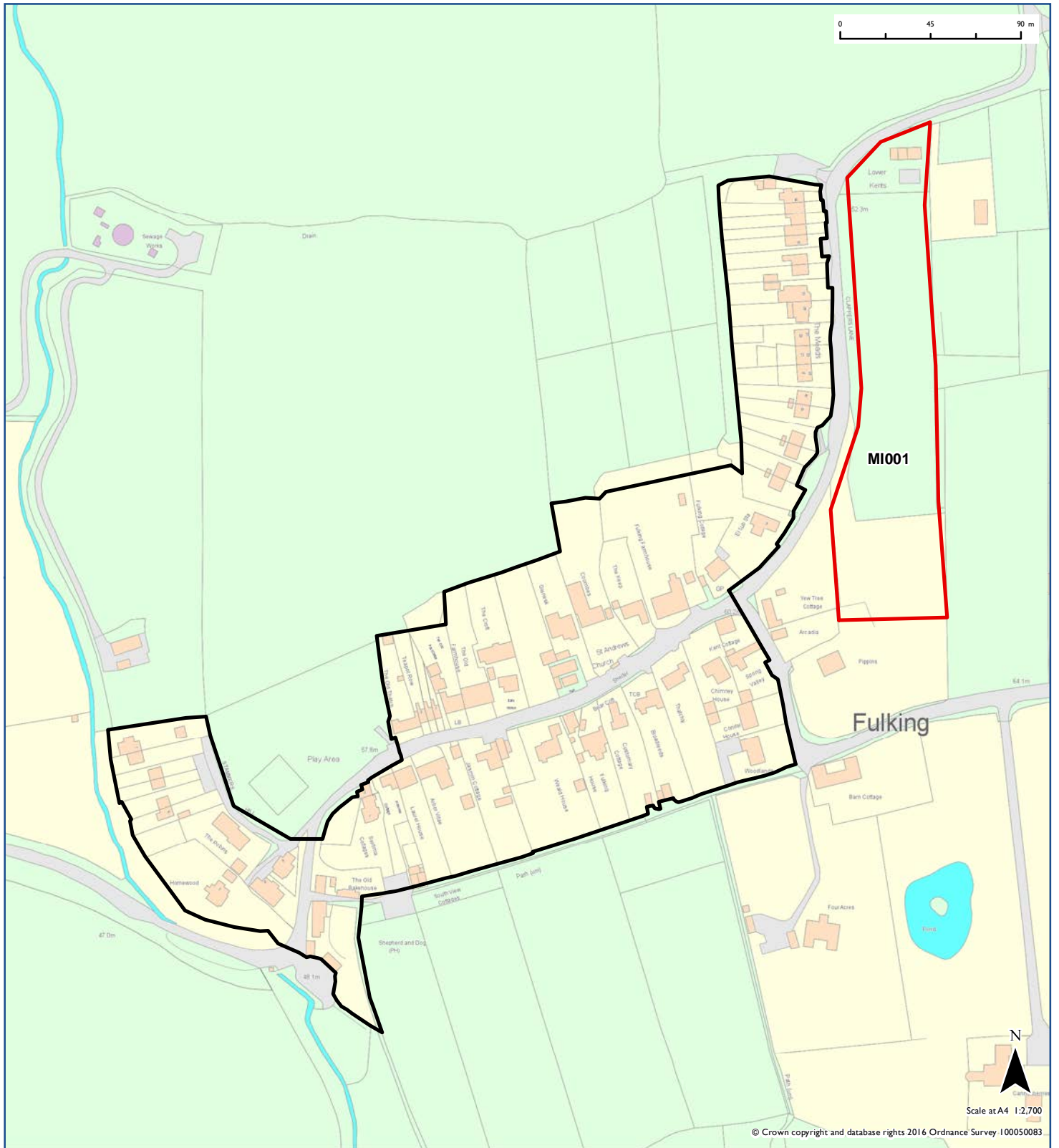
-  Has Potential
-  Excluded
-  Rejected
-  Adopted Settlement Policy Boundary



2016 Recommendation

 Rejected

 Adopted Settlement Policy Boundary

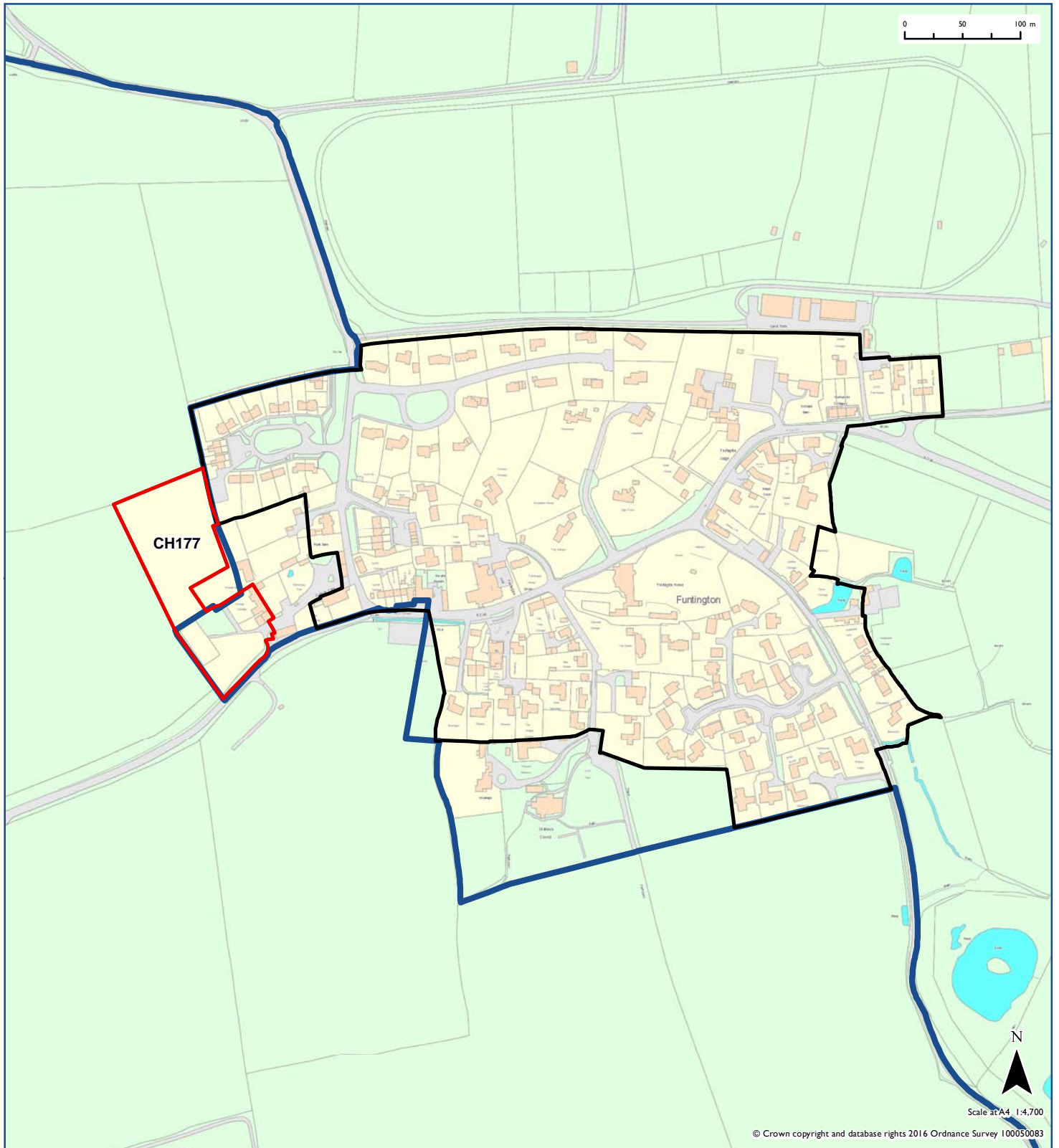


2016 Recommendation

 Rejected

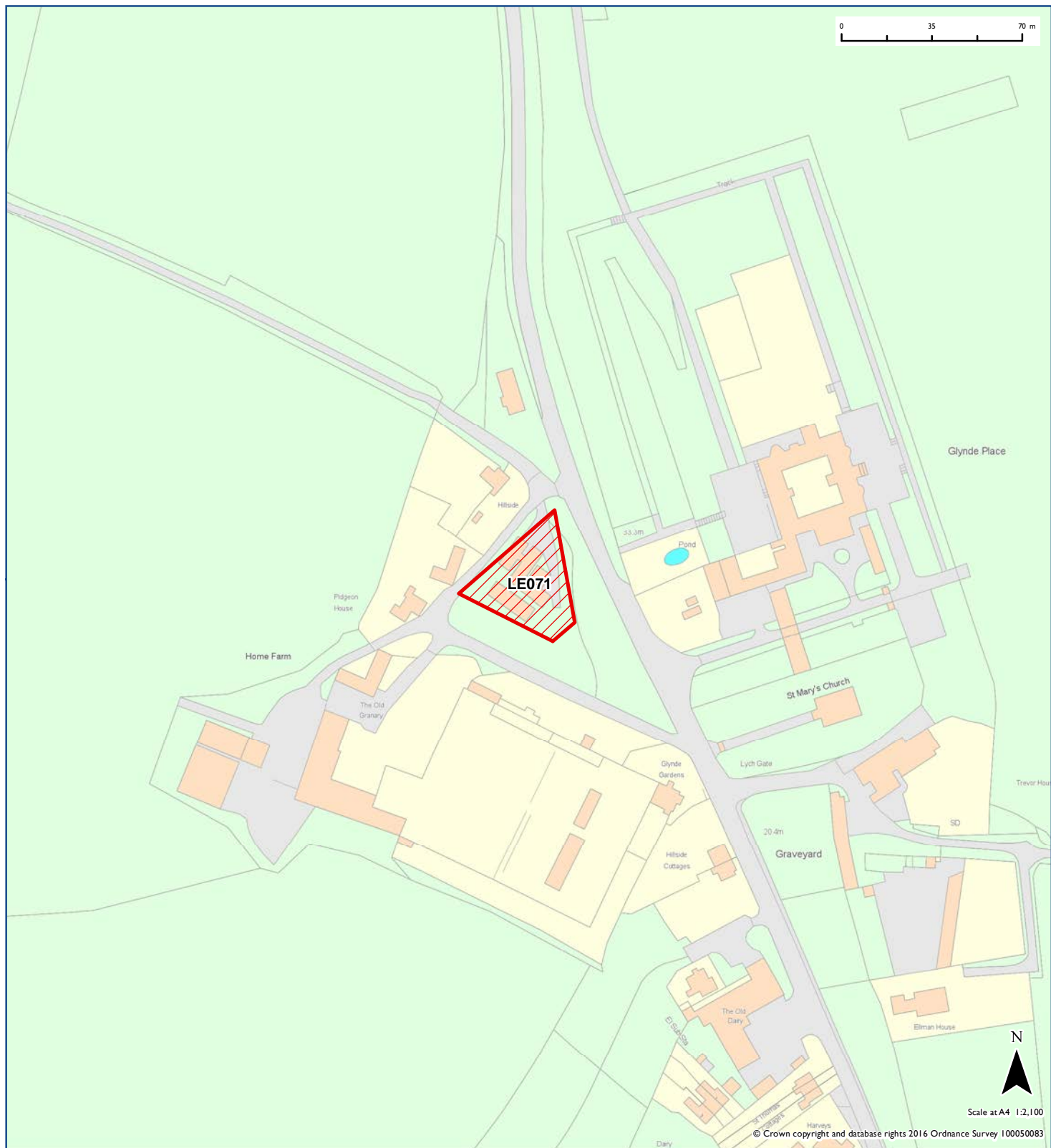
 Draft Settlement Policy Boundary designation

 SDNPA boundary



2016 Recommendation

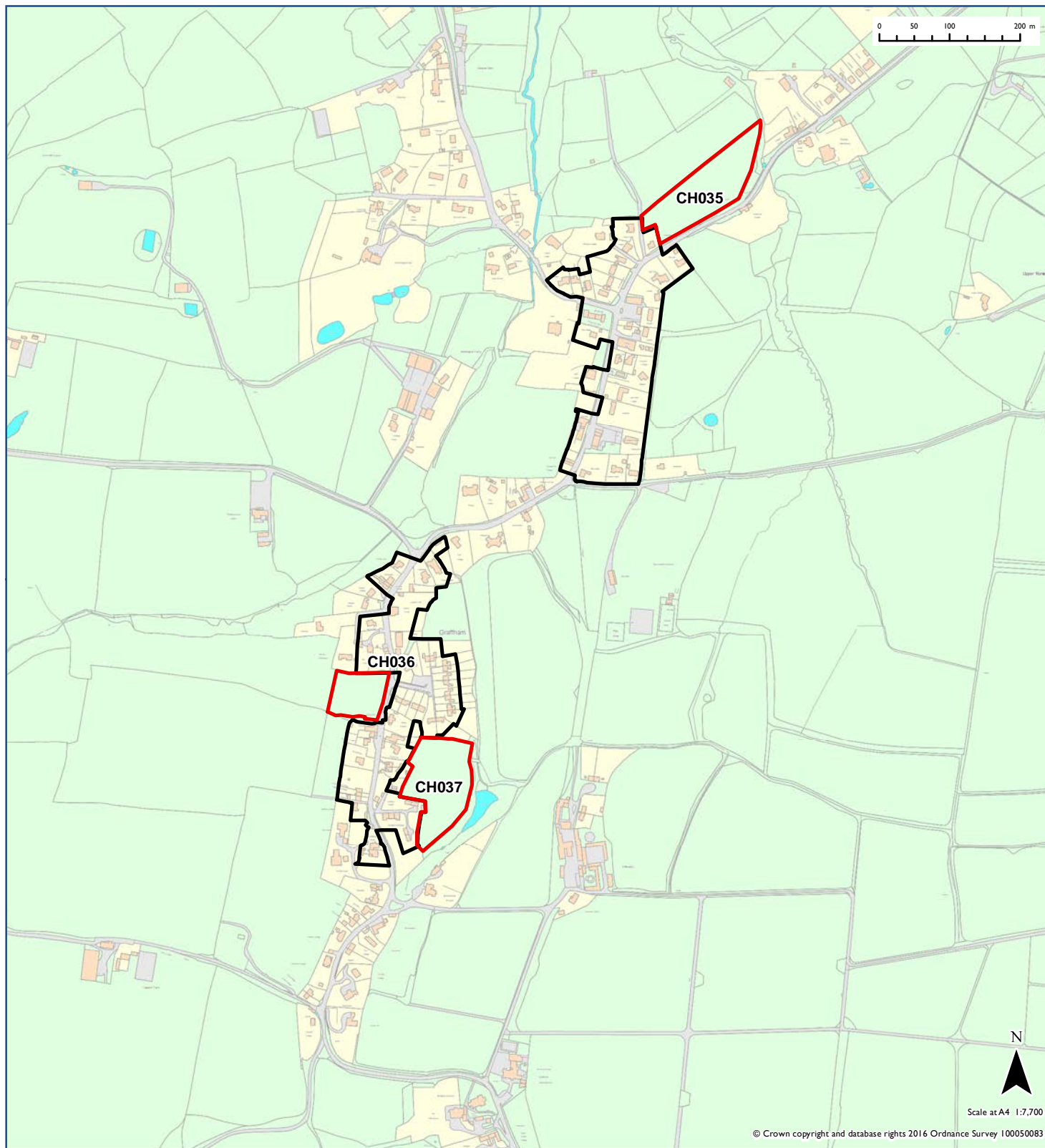
 Excluded



2016 Recommendation


 Rejected


 Draft Settlement Policy Boundary designation



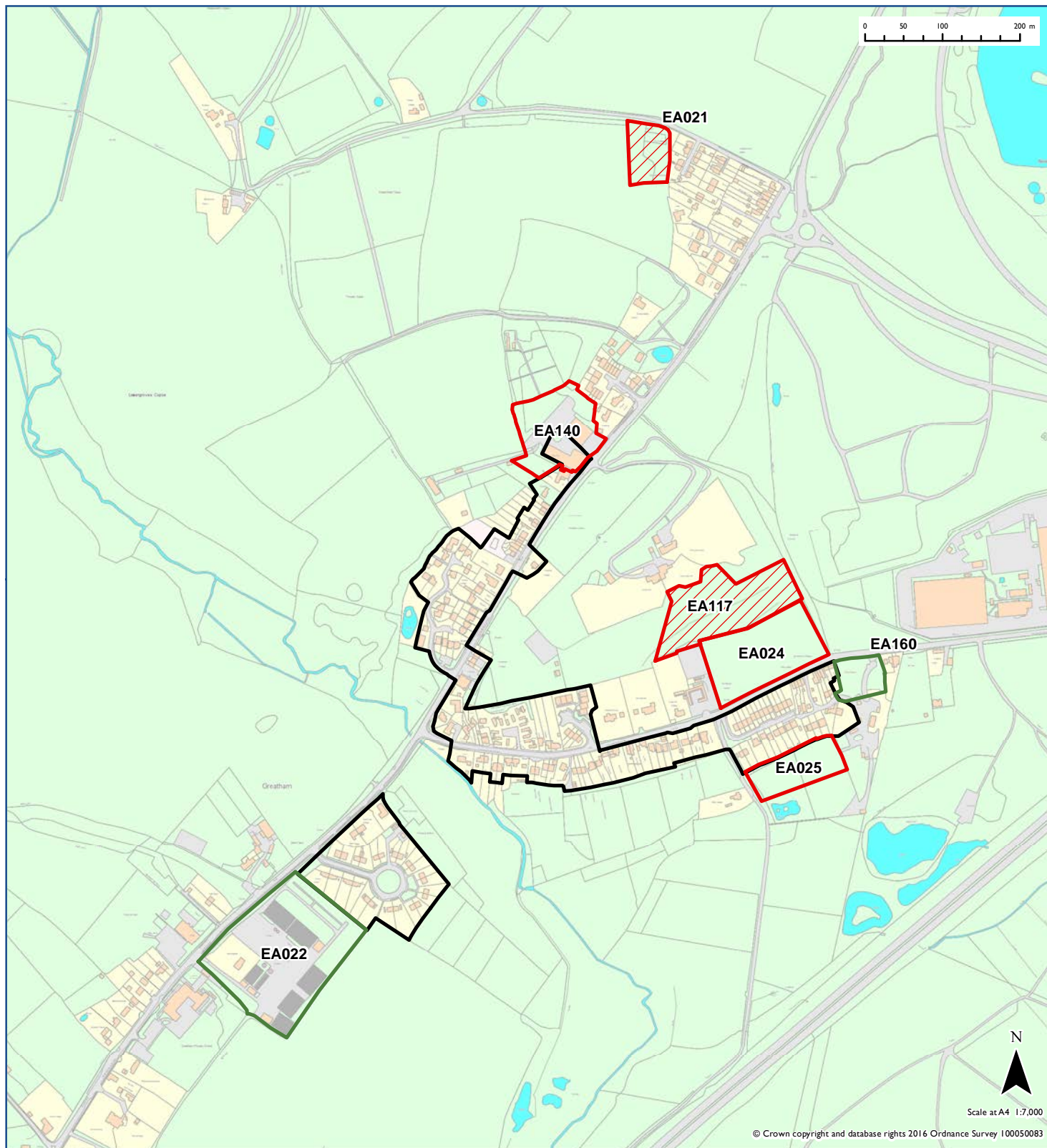
2016 Recommendation

 Has Potential


 Excluded

 Rejected

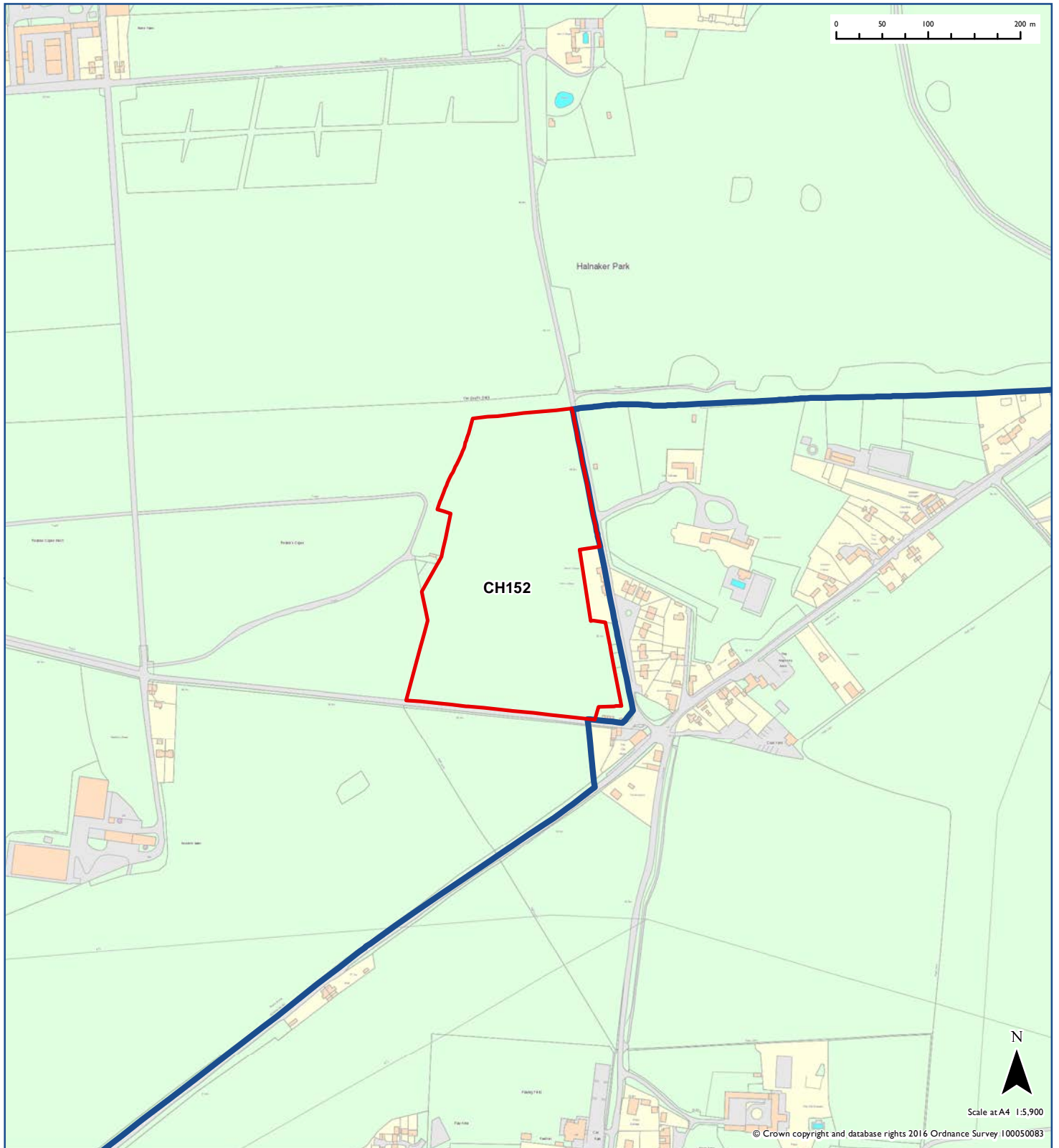
 Draft Settlement Policy Boundary designation





2016 Recommendation

 Rejected

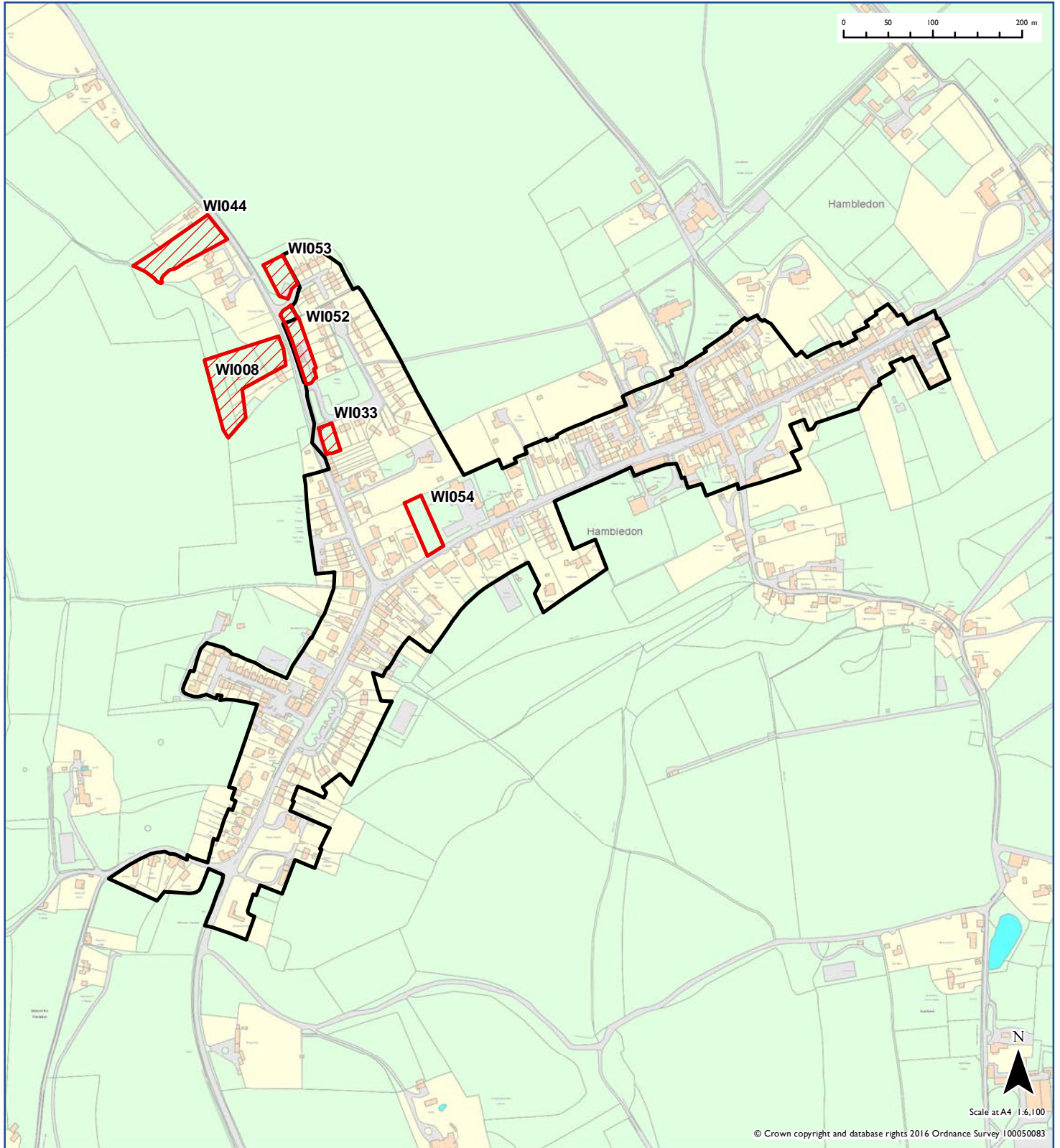
 SDNPA boundary



2016 Recommendation

-  Excluded
-  Rejected

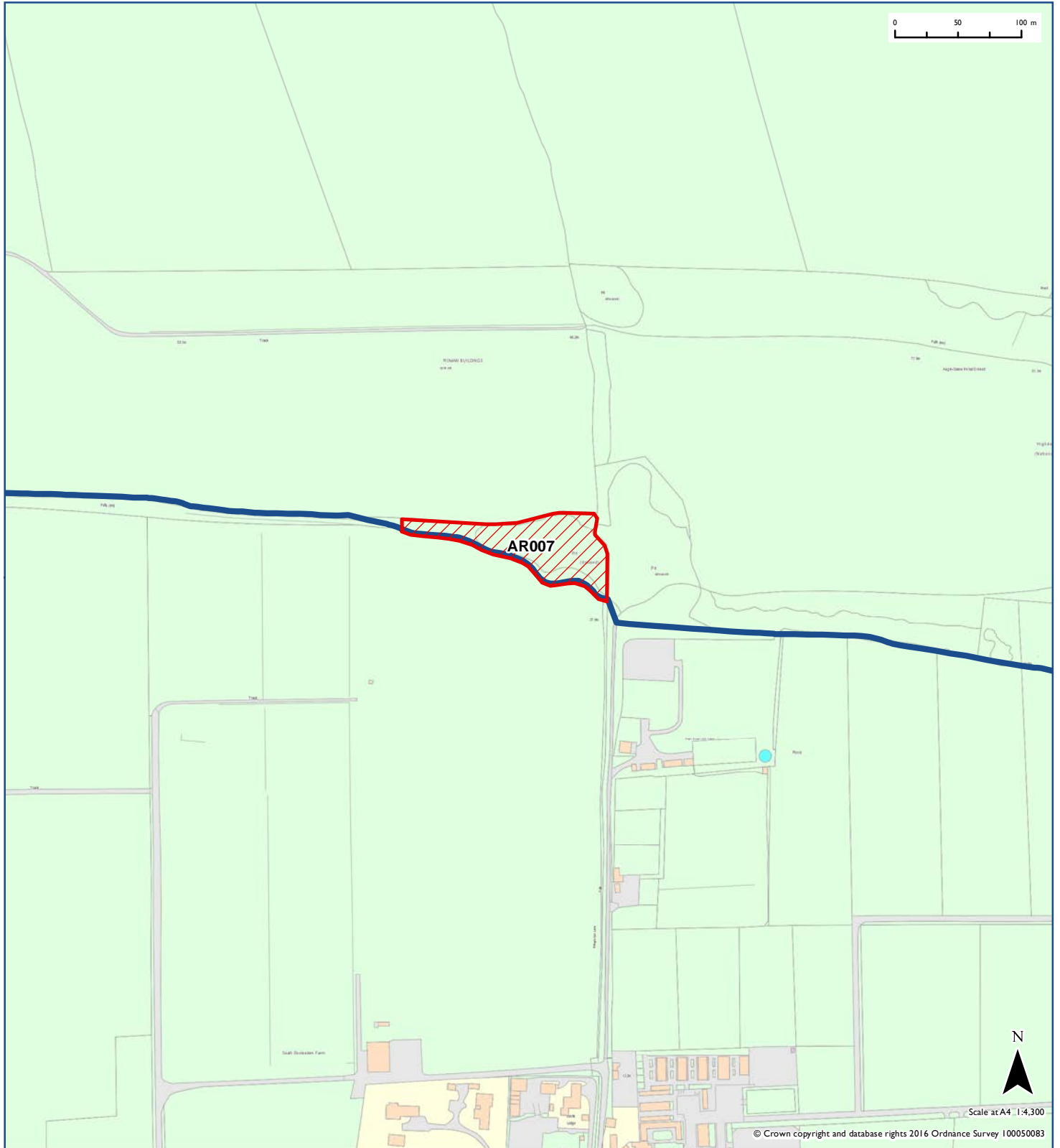
 Draft Settlement Policy Boundary designation



2016 Recommendation

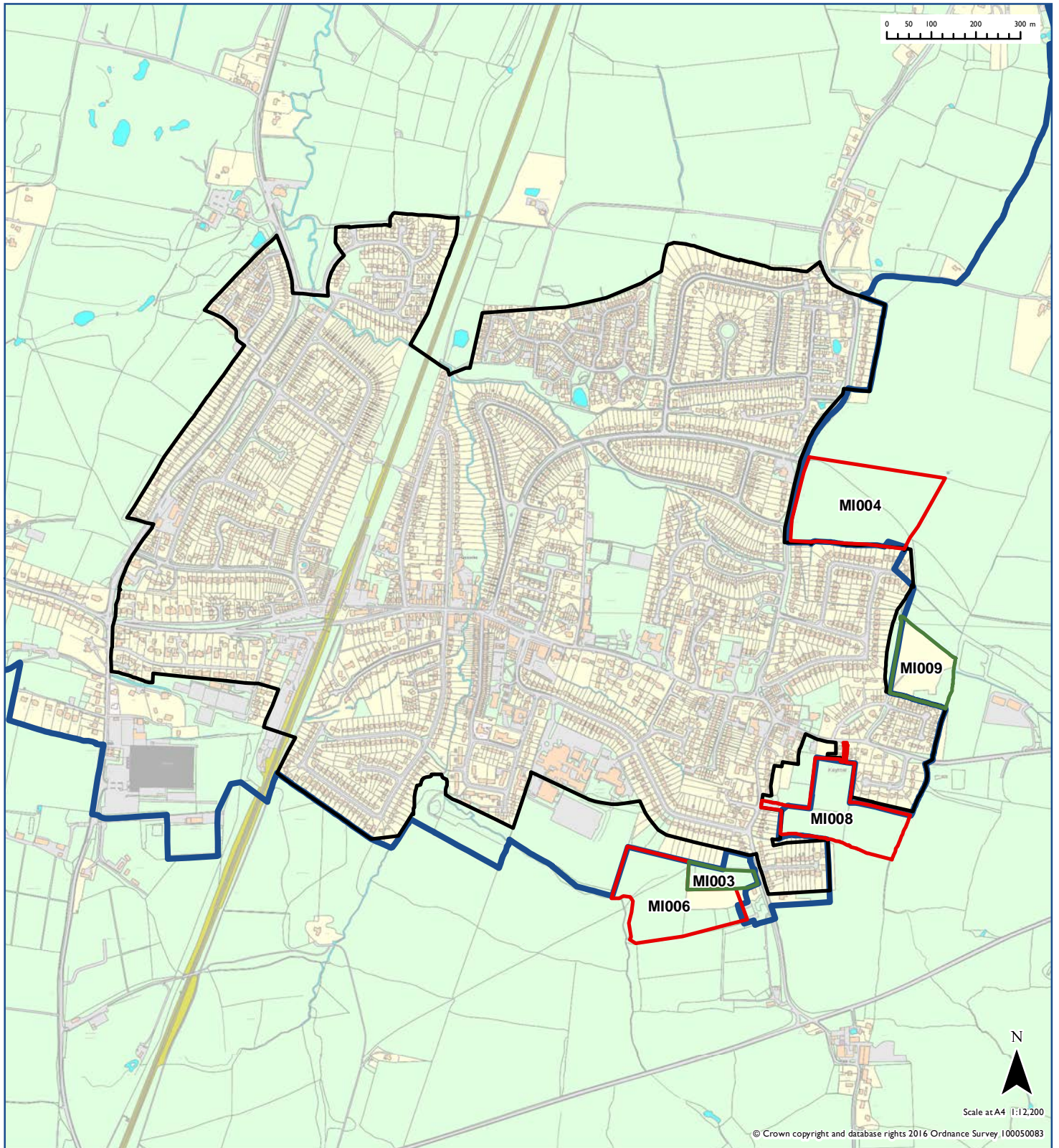
 Excluded

 SDNPA boundary





2016 Recommendation

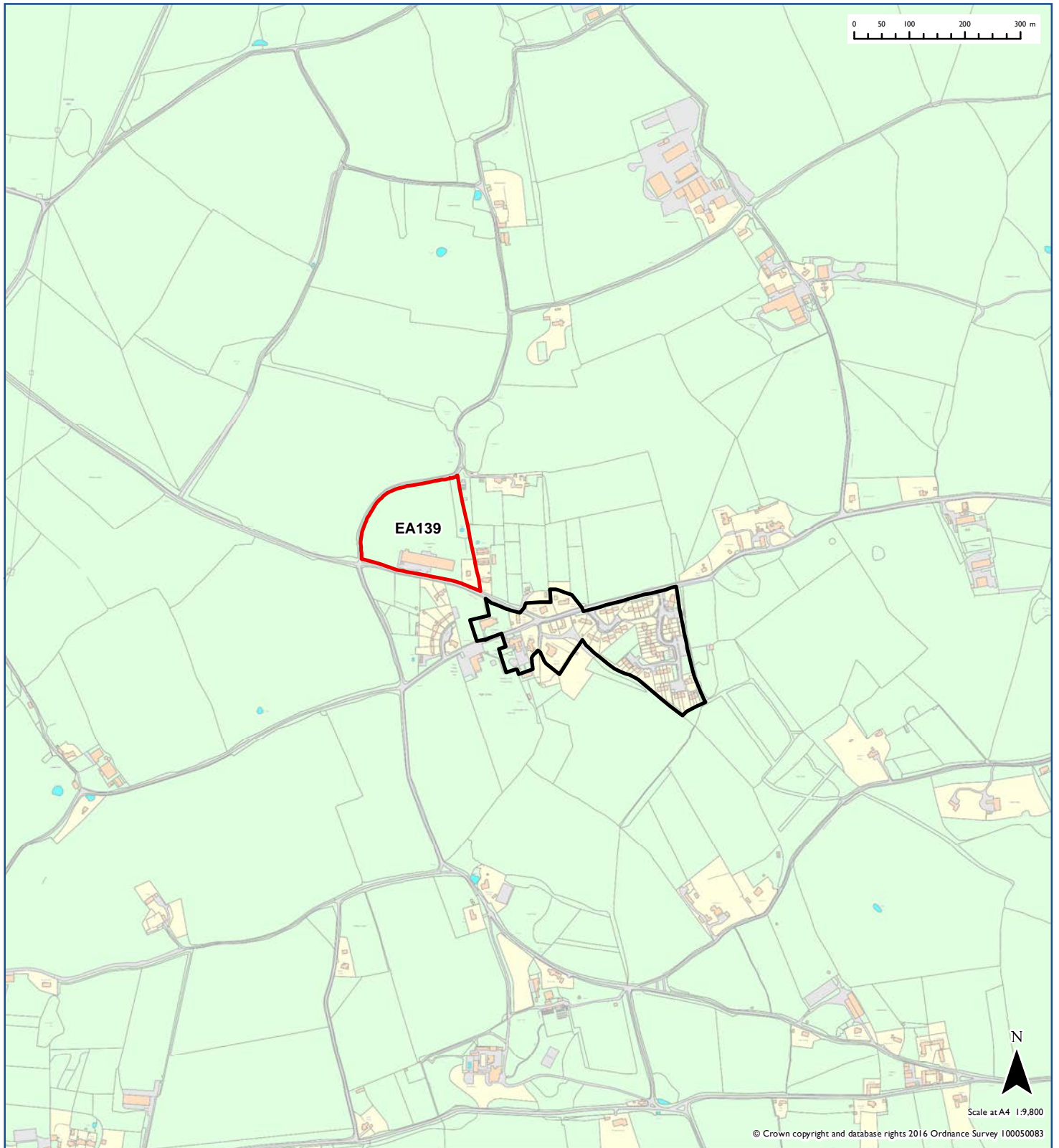
-  Has Potential
-  Rejected
-  Adopted Settlement Policy Boundary
-  SDNPA boundary



2016 Recommendation

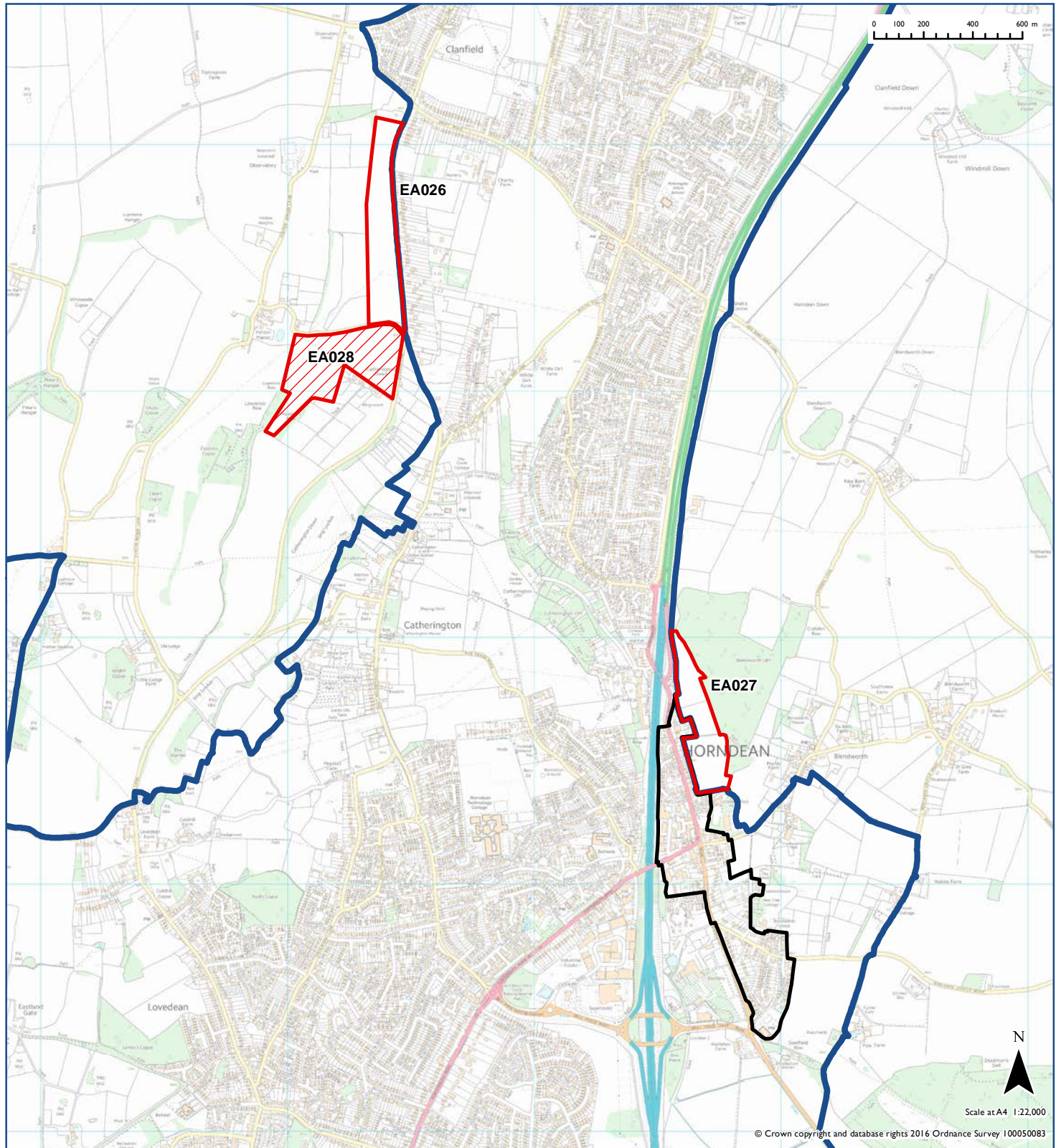
 Rejected

 Adopted Settlement Policy Boundary



2016 Recommendation

-  Excluded
-  Rejected
-  Adopted Settlement Policy Boundary
-  SDNPA boundary

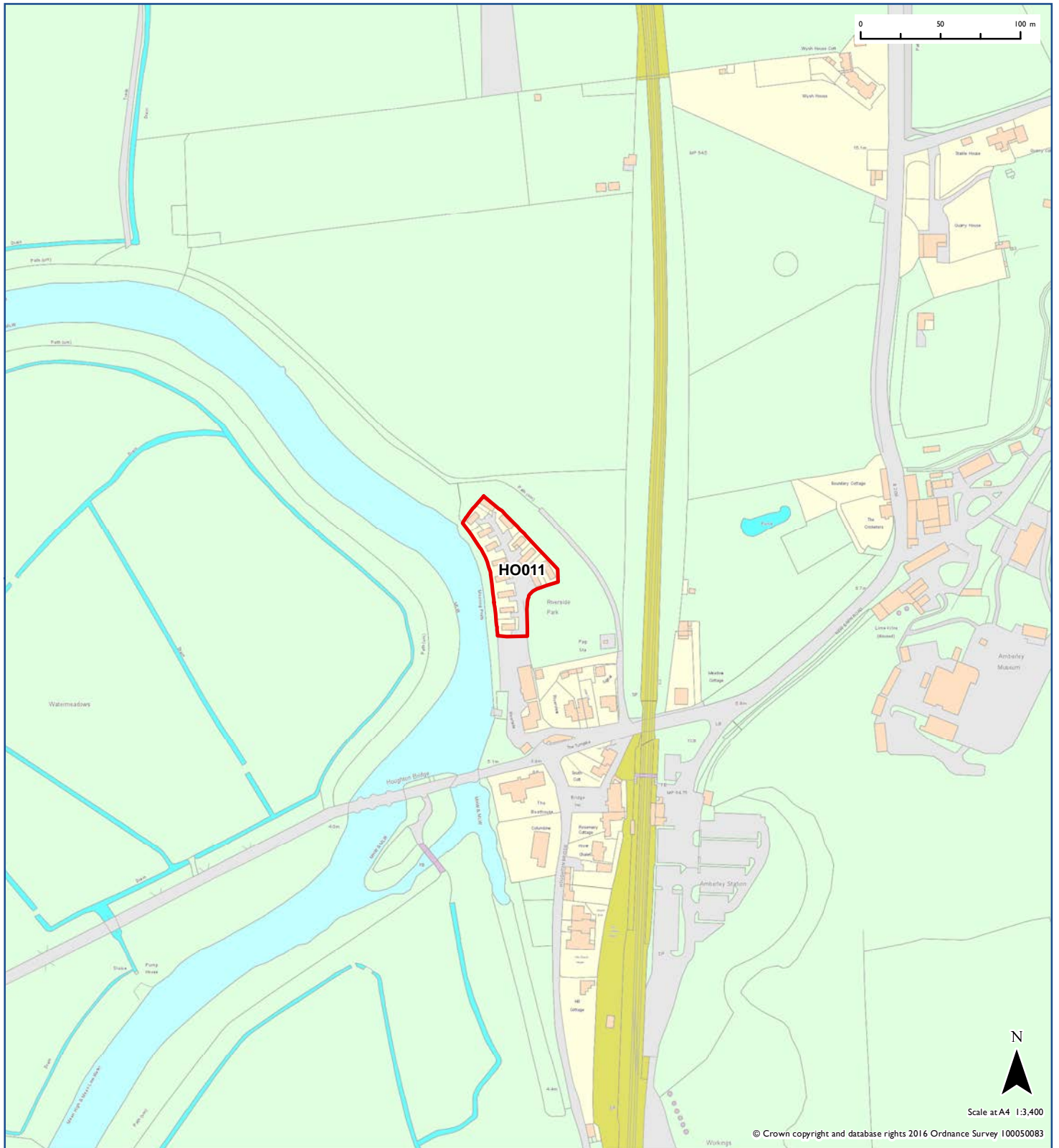


Strategic Housing Land Availability Assessment

Settlement: Houghton Bridge

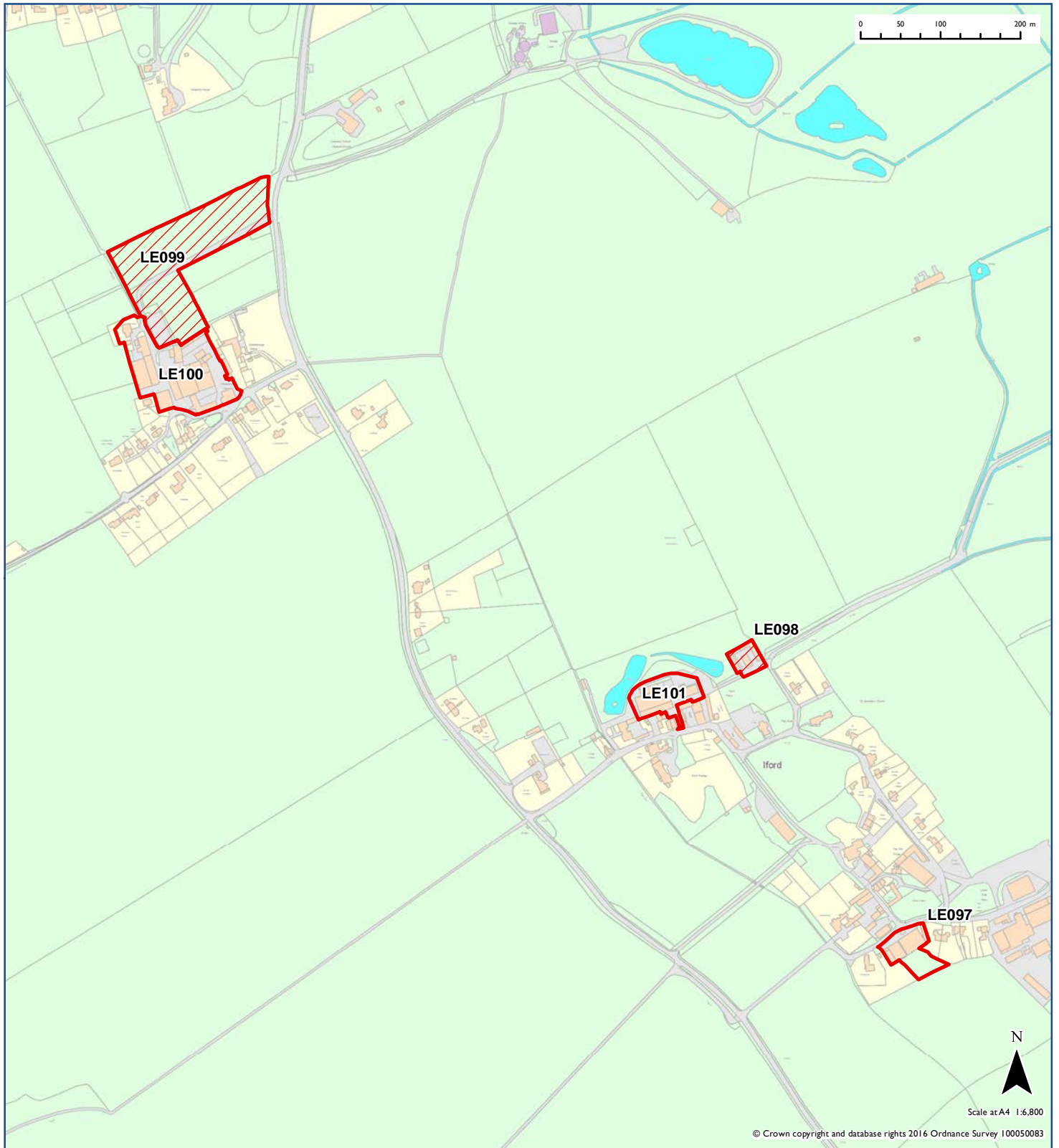
2016 Recommendation

 Rejected



2016 Recommendation

-  Excluded
-  Rejected



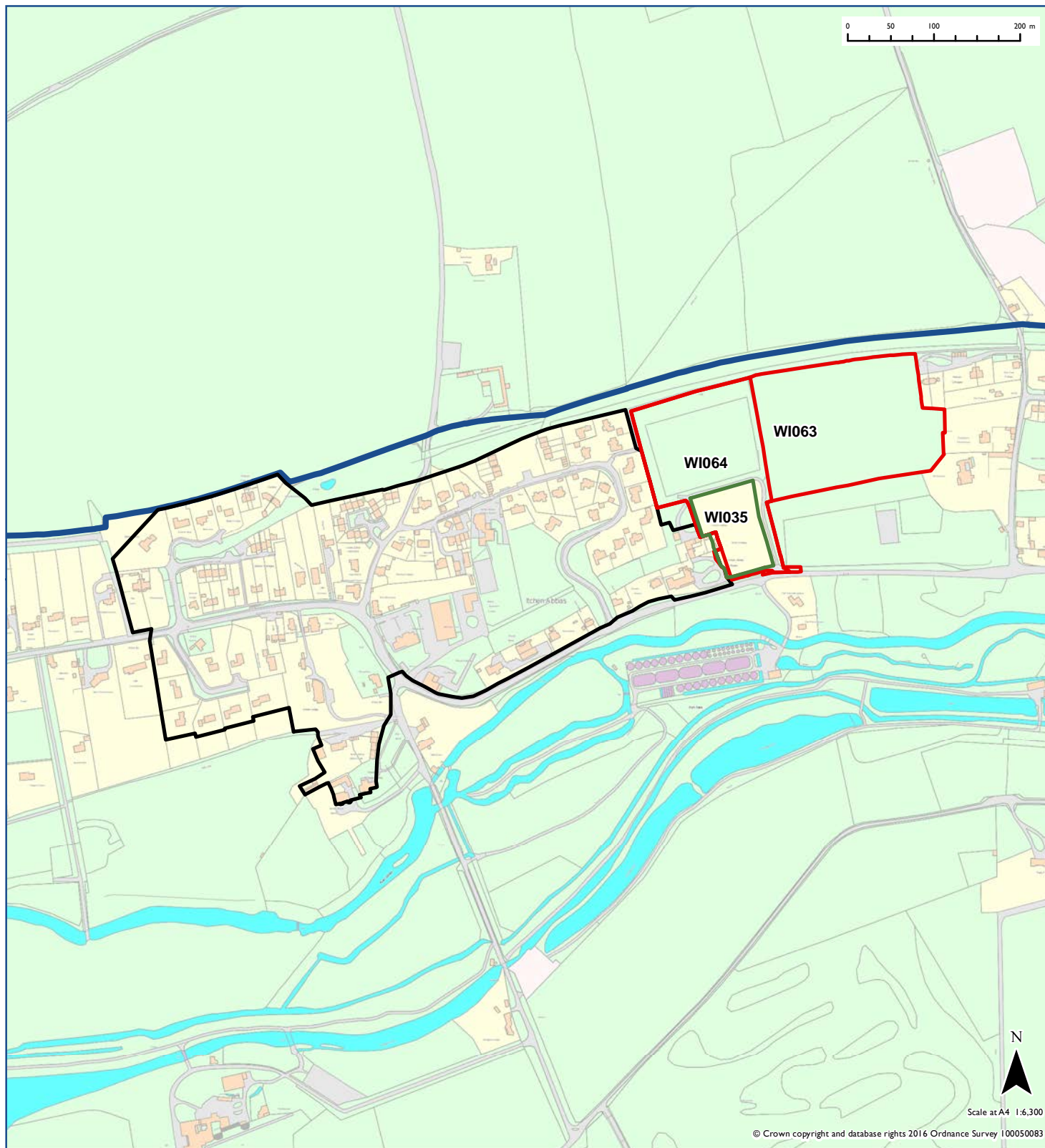
2016 Recommendation

 Has Potential

 Rejected

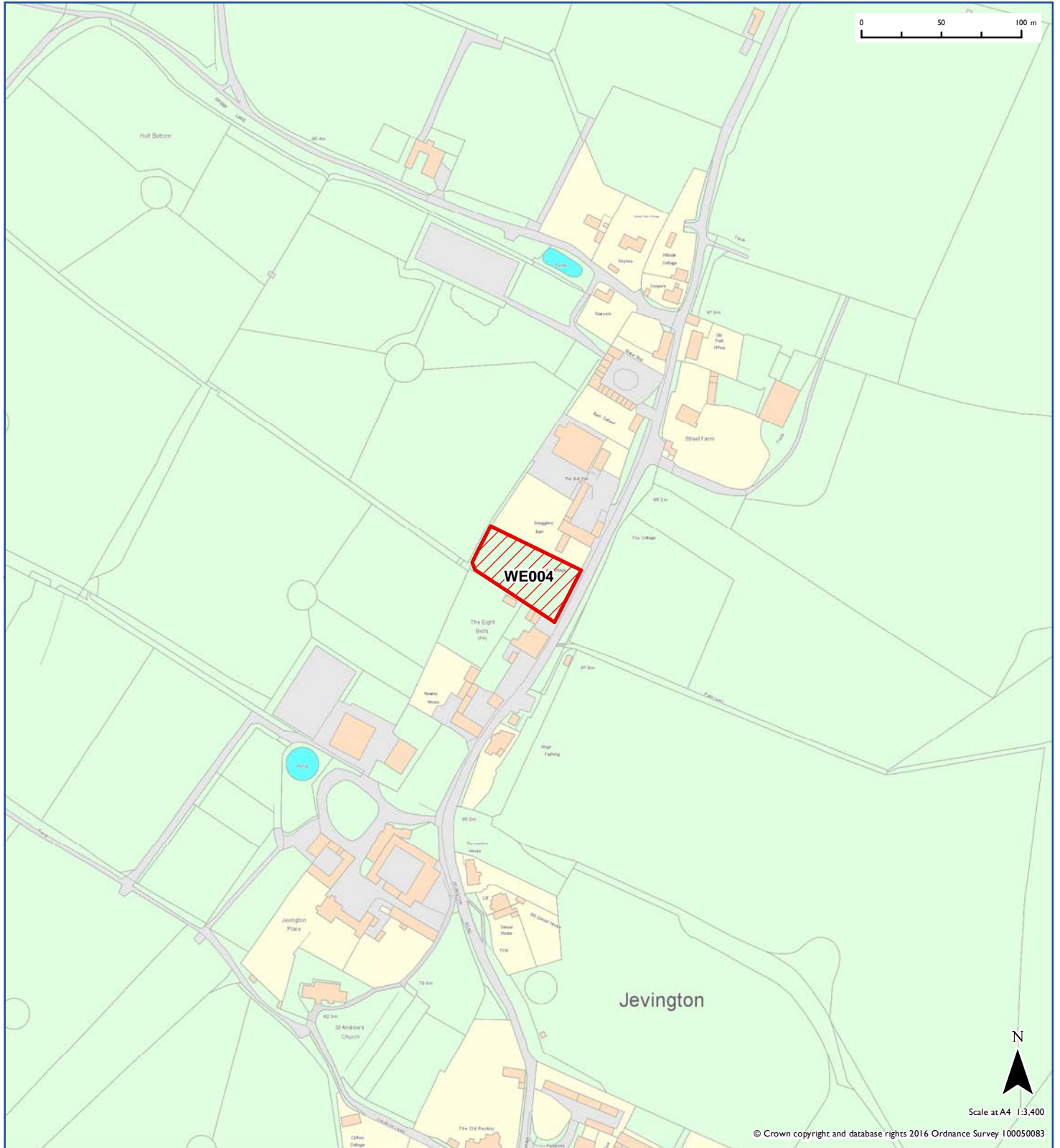
 Draft Settlement Policy Boundary designation

 SDNPA boundary



2016 Recommendation

 Excluded

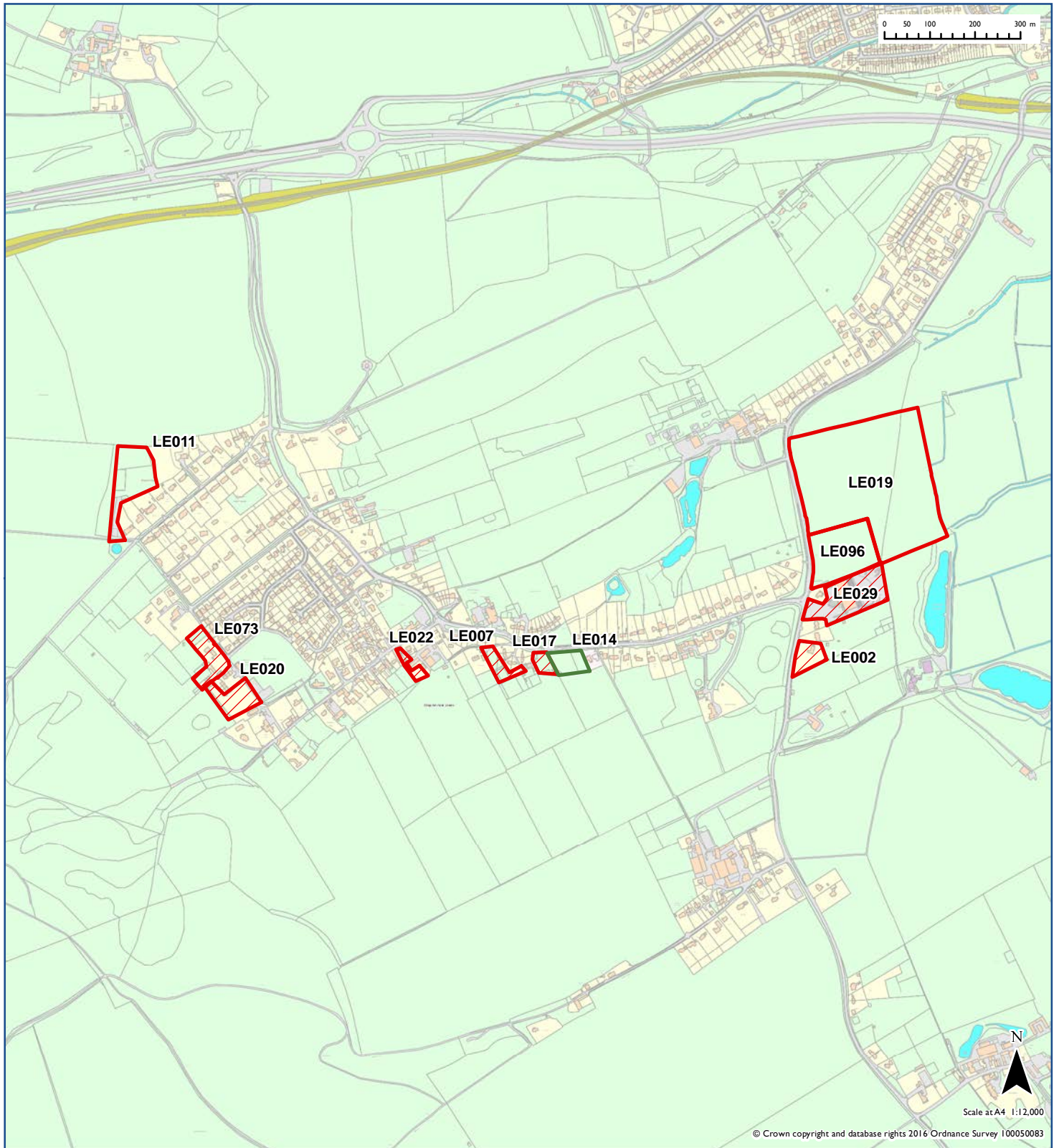


2016 Recommendation

 Has Potential

 Excluded

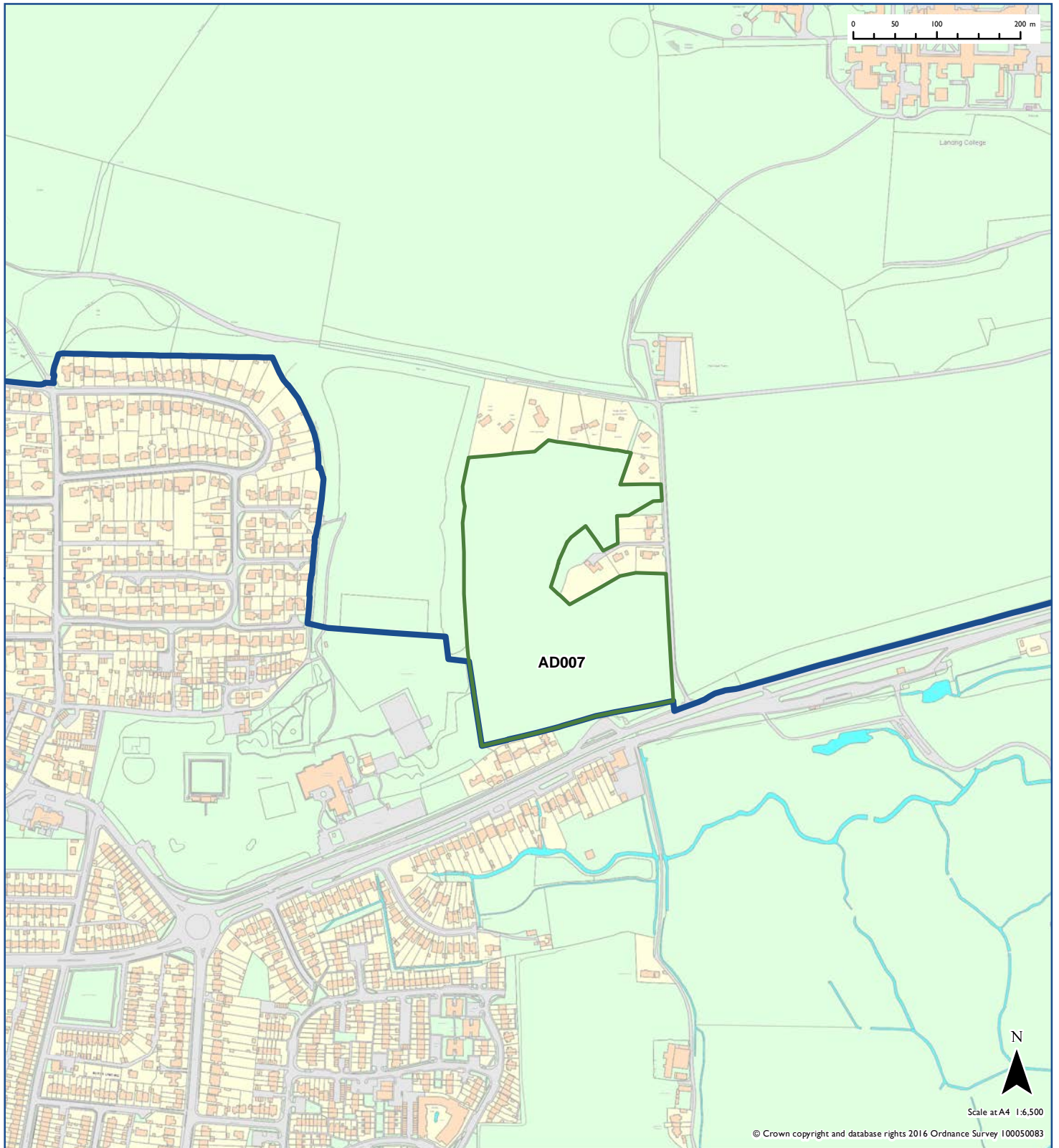
 Rejected



2016 Recommendation

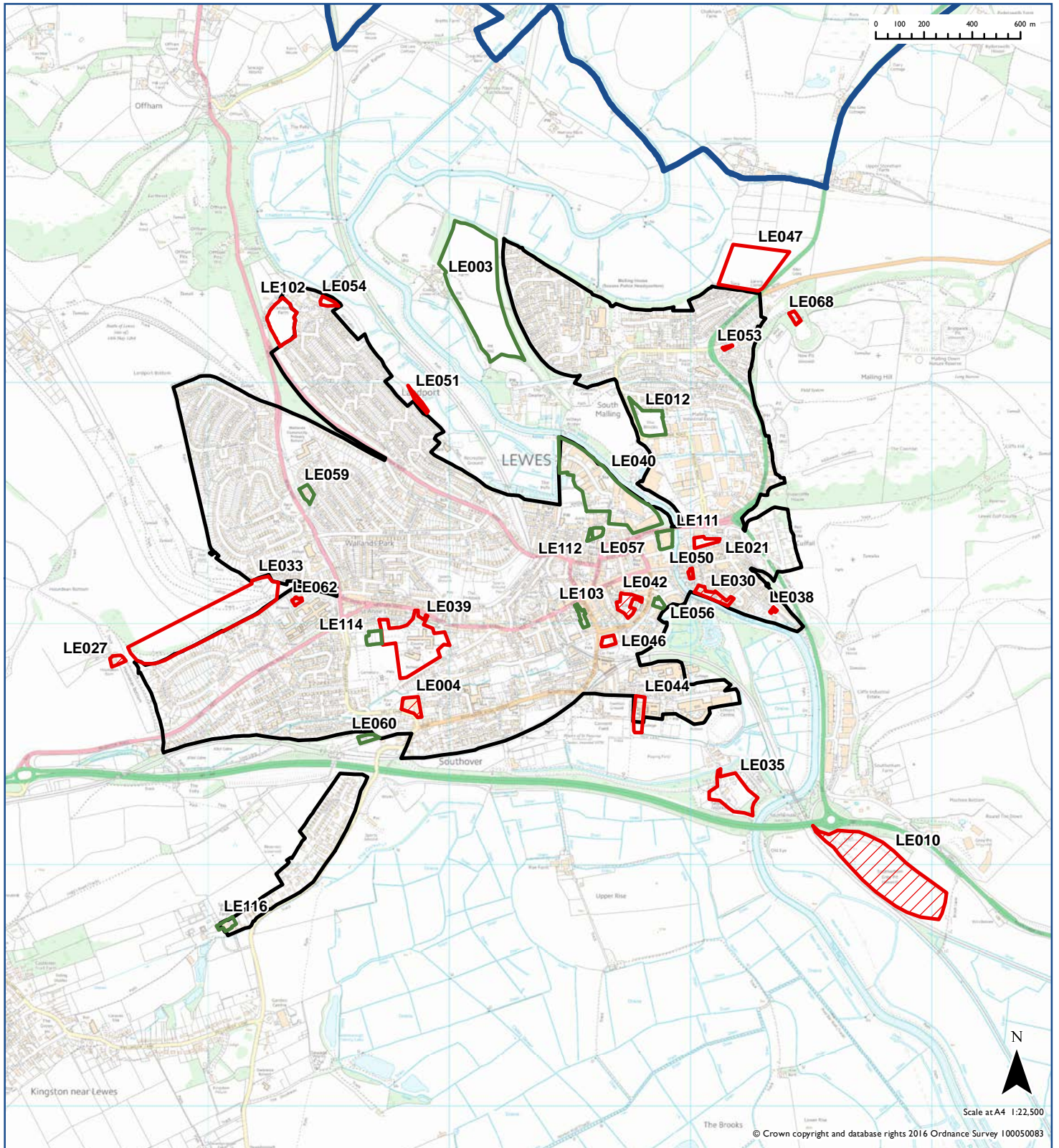
 Has Potential

 SDNPA boundary




2016 Recommendation


-  Has Potential
-  Excluded
-  Rejected
-  Adopted Settlement Policy Boundary
-  SDNPA boundary



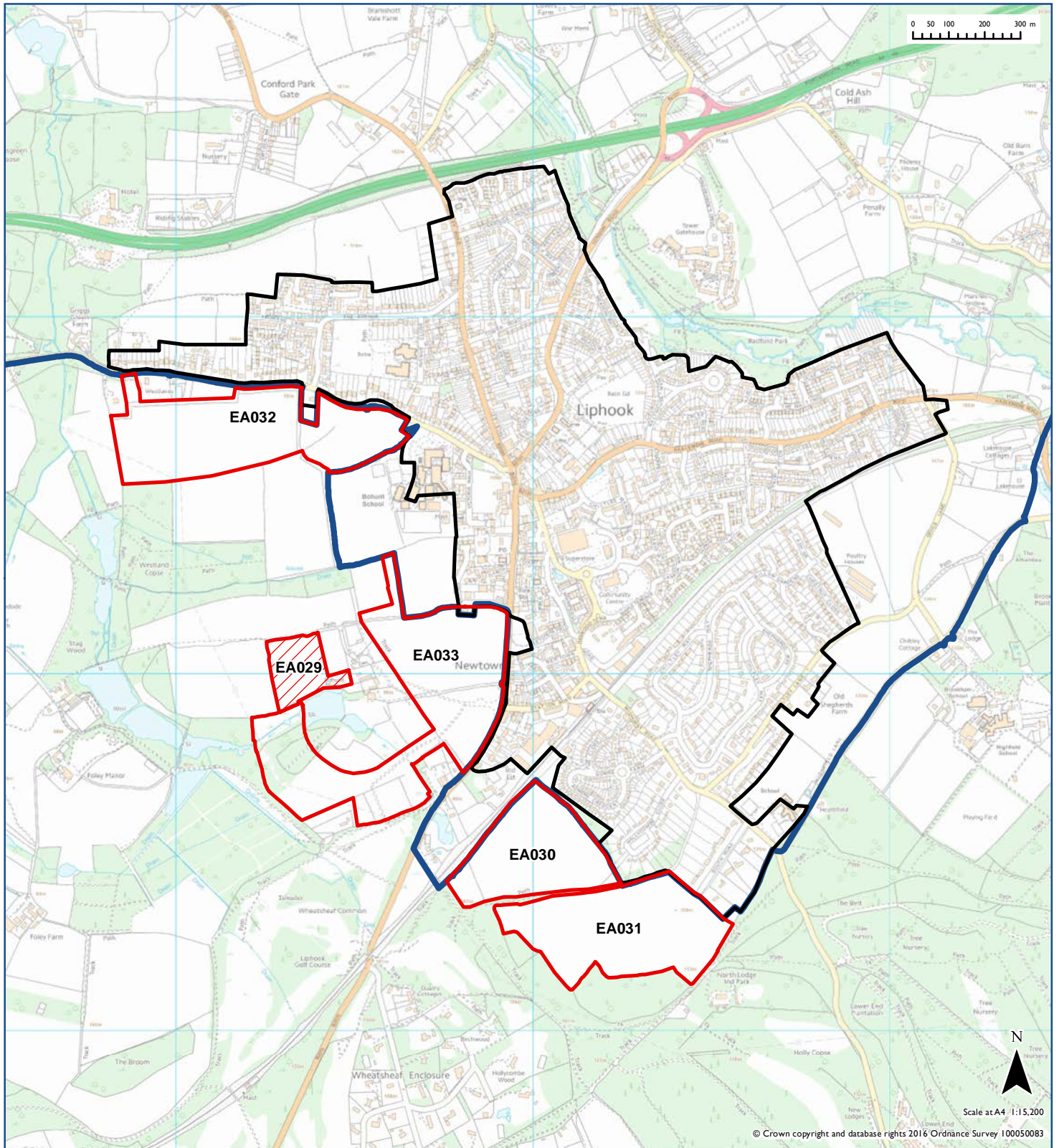
2016 Recommendation

 Excluded

 Rejected

 Adopted Settlement Policy Boundary

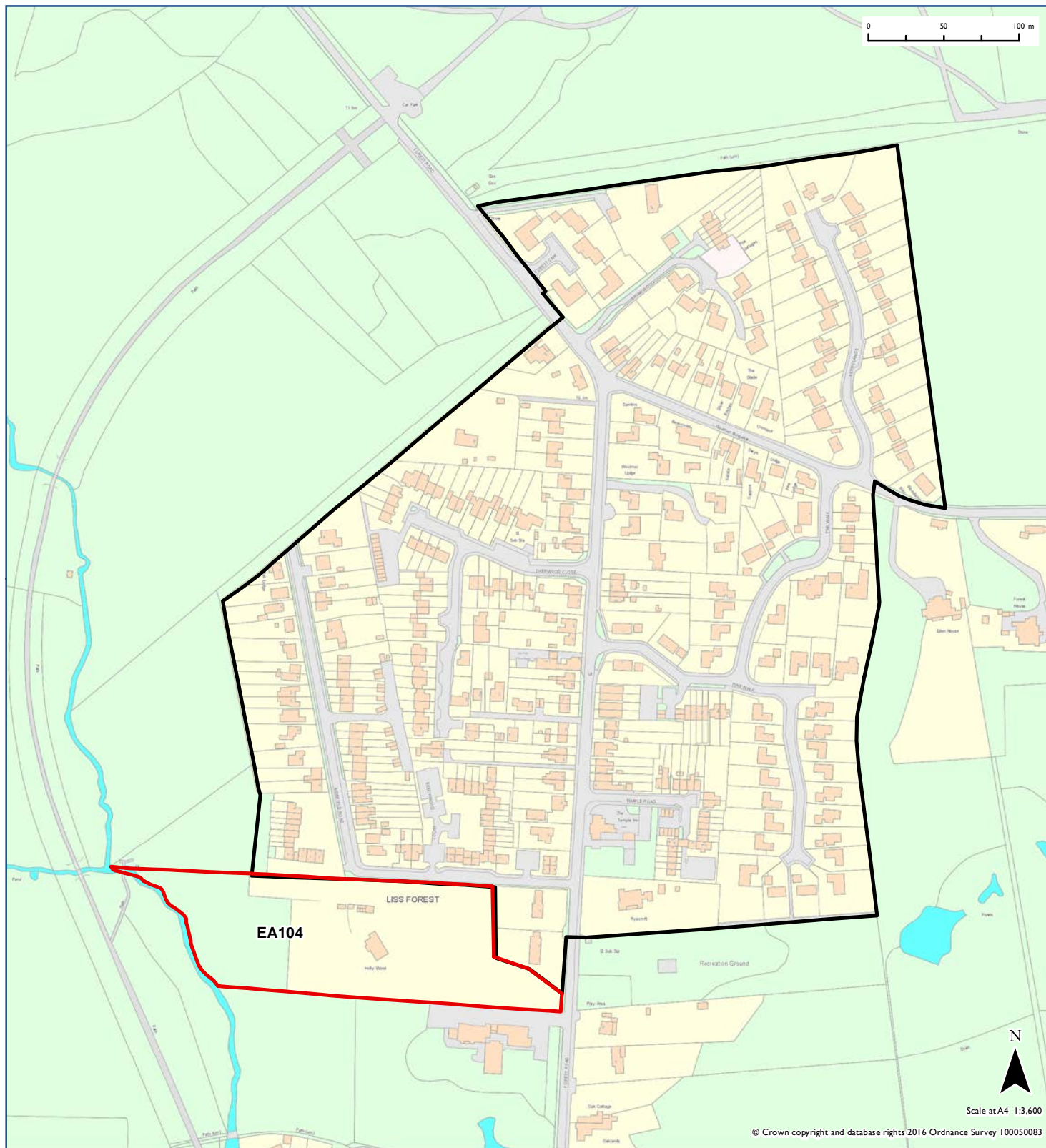
 SDNPA boundary



2016 Recommendation

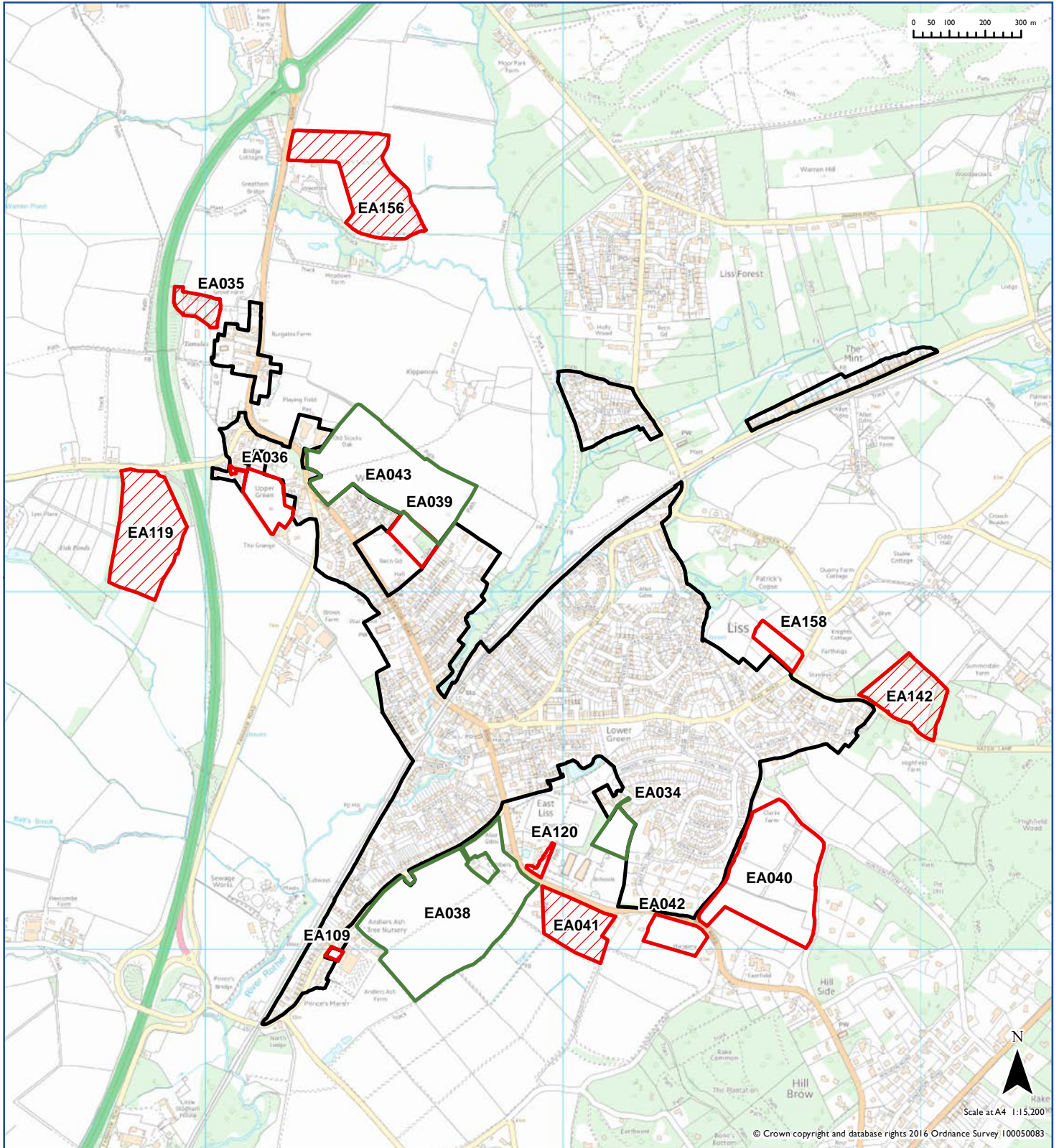
 Rejected

 Adopted Settlement Policy Boundary



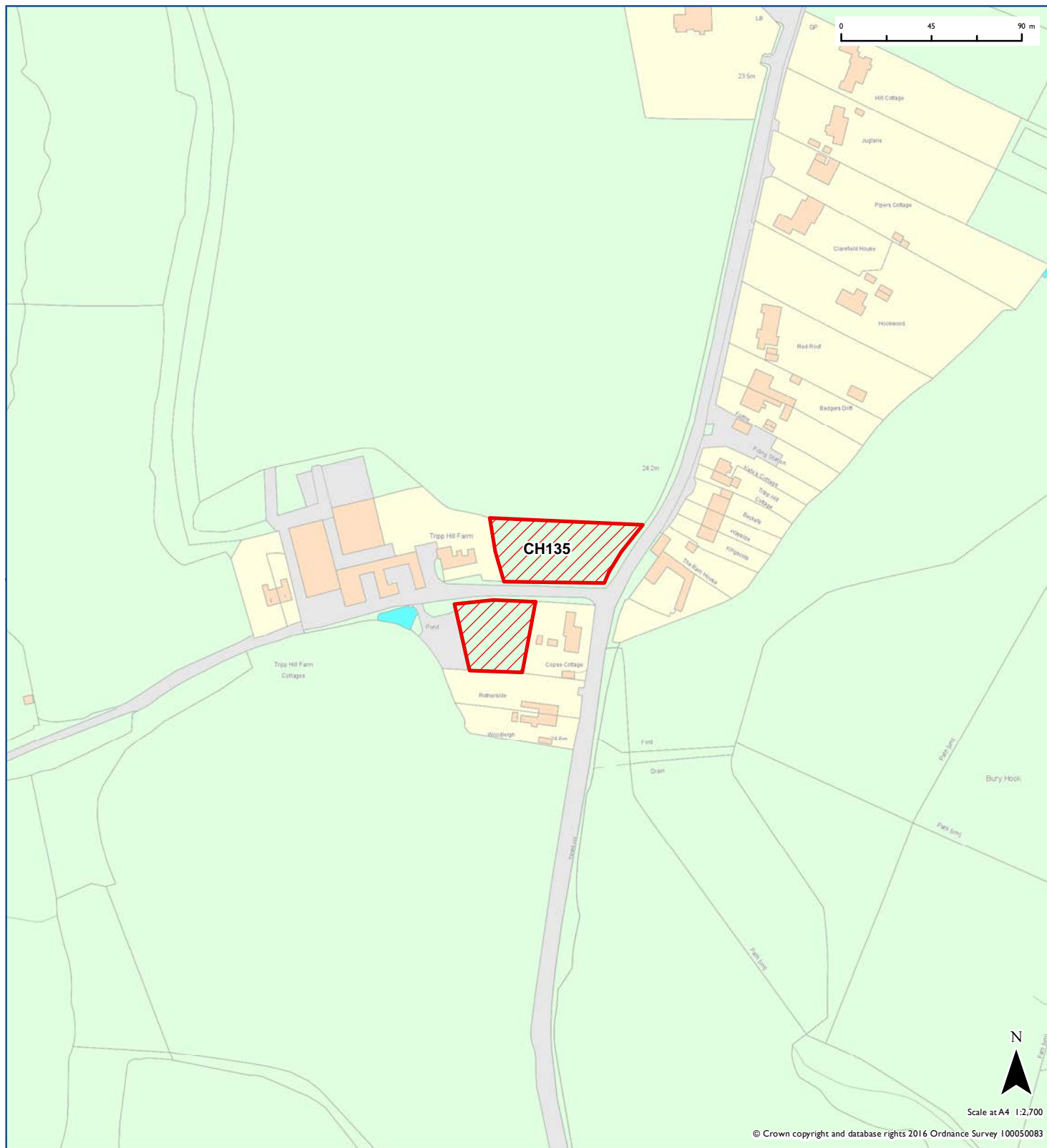
2016 Recommendation

-  Has Potential
-  Excluded
-  Rejected
-  Adopted Settlement Policy Boundary



2016 Recommendation

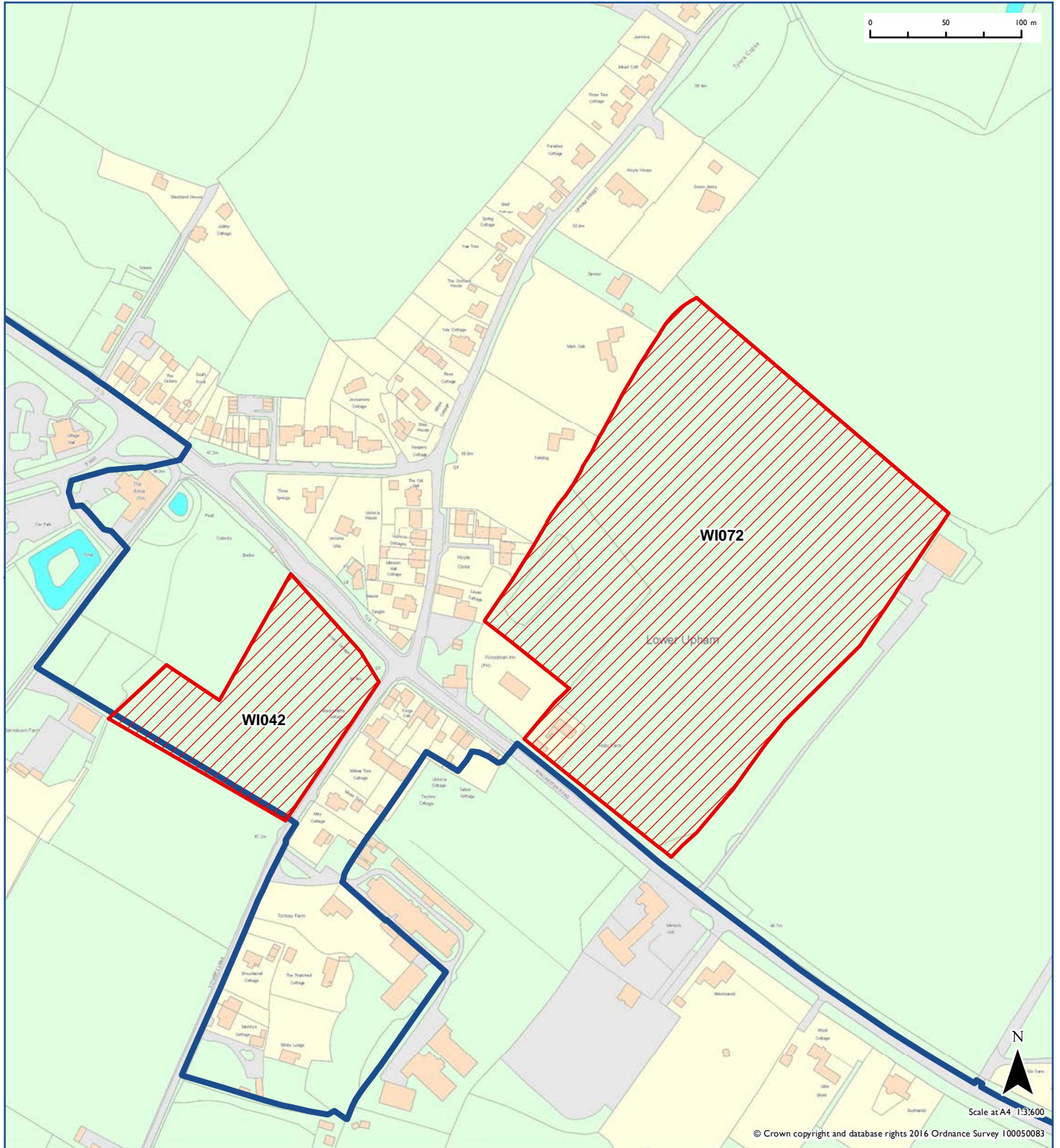
 Excluded



2016 Recommendation

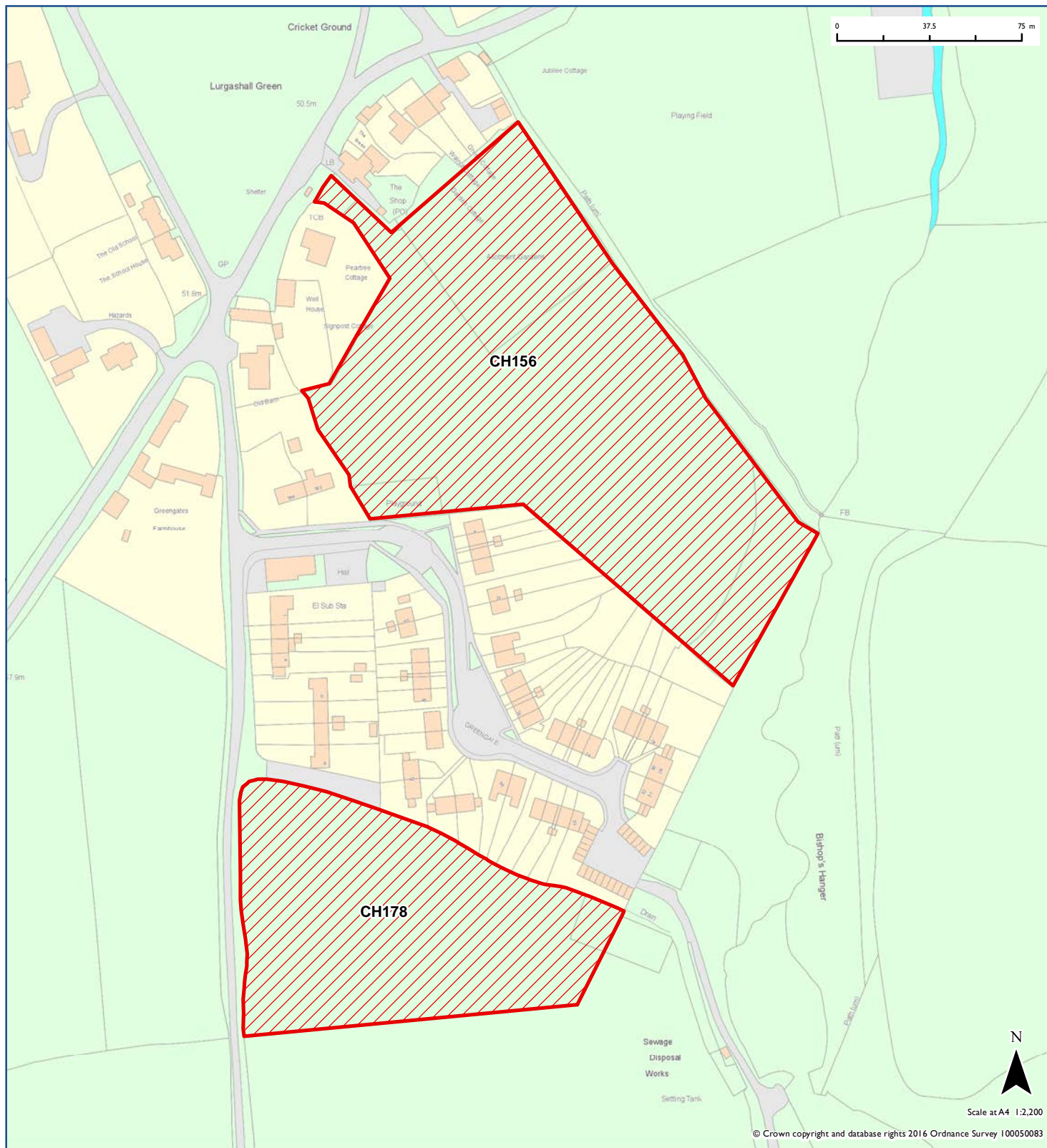
 Excluded

 SDNPA boundary



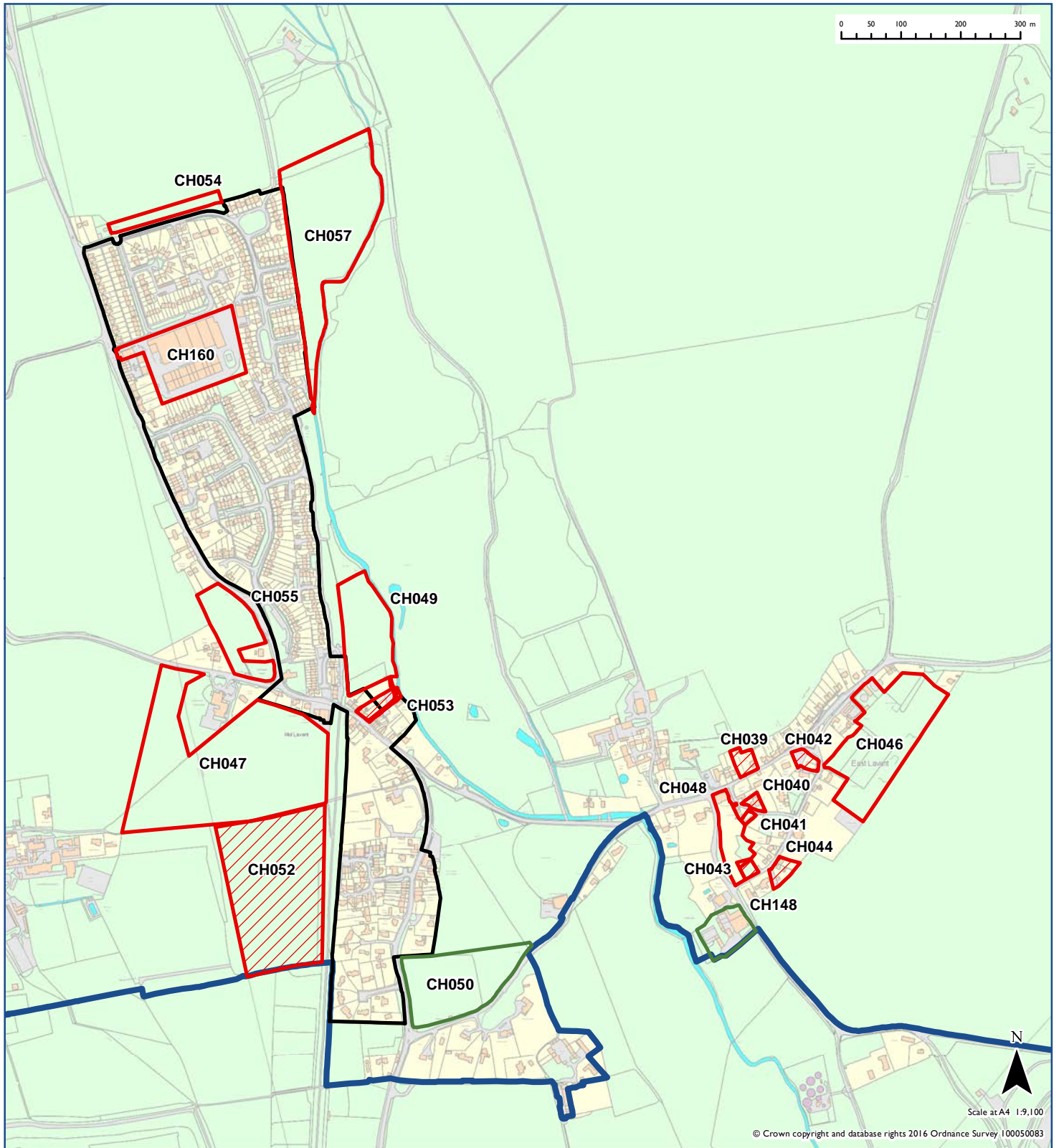
2016 Recommendation

 Excluded



2016 Recommendation

-  Has Potential
-  Excluded
-  Rejected
-  Adopted Settlement Policy Boundary
-  SDNPA boundary



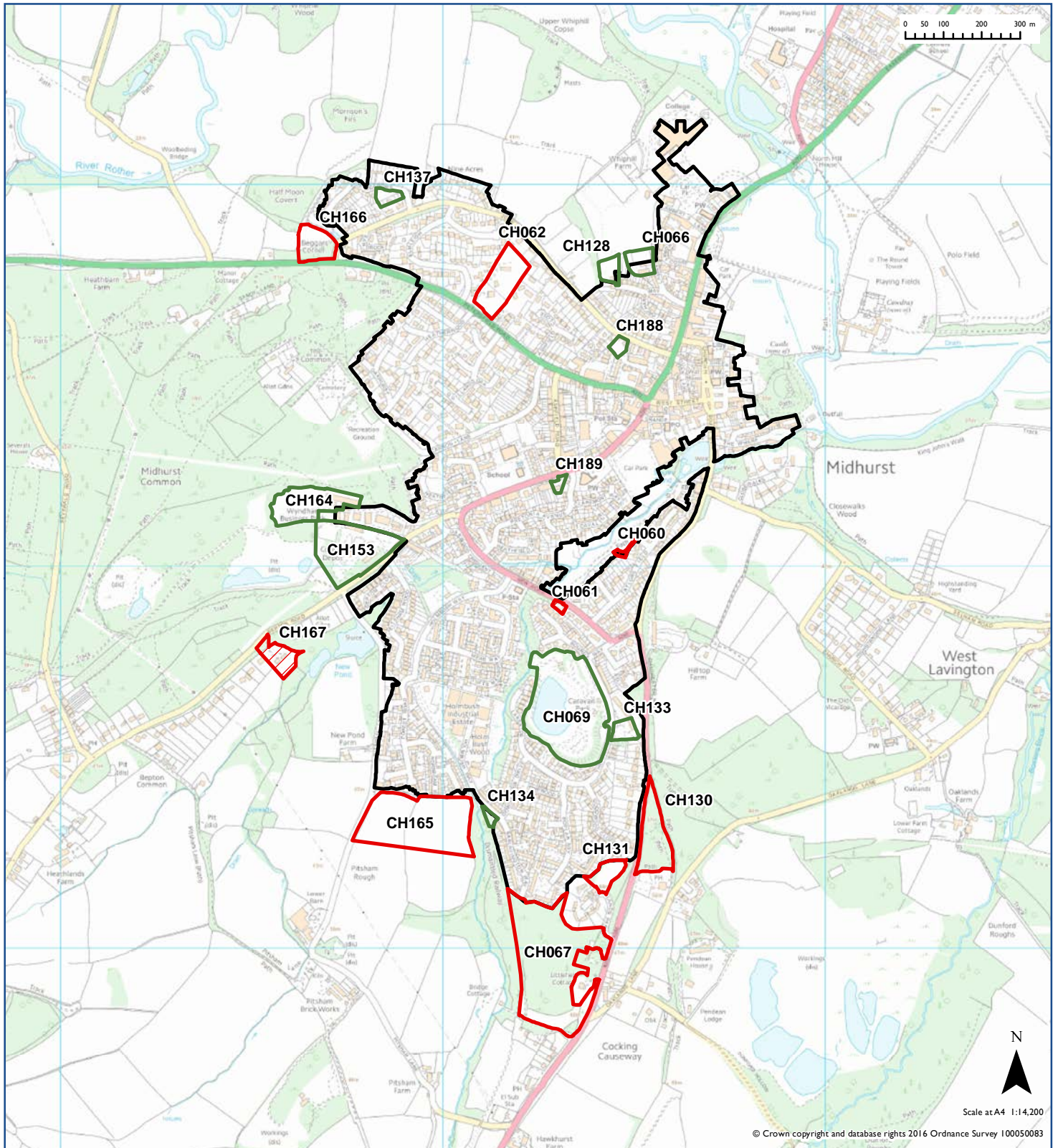
2016 Recommendation

 Has Potential

 Excluded


 Rejected

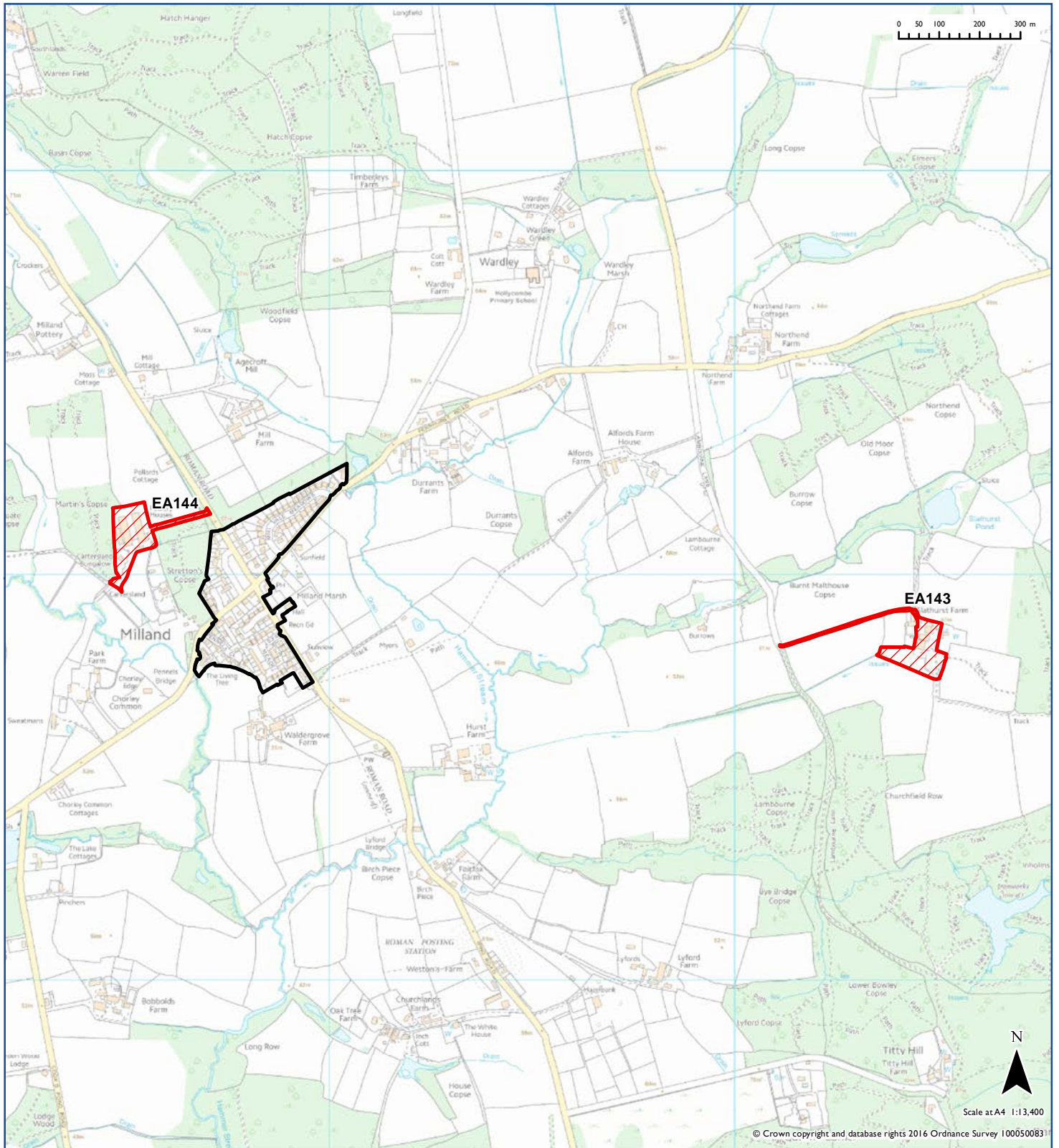
 Draft Settlement Policy Boundary designation



2016 Recommendation

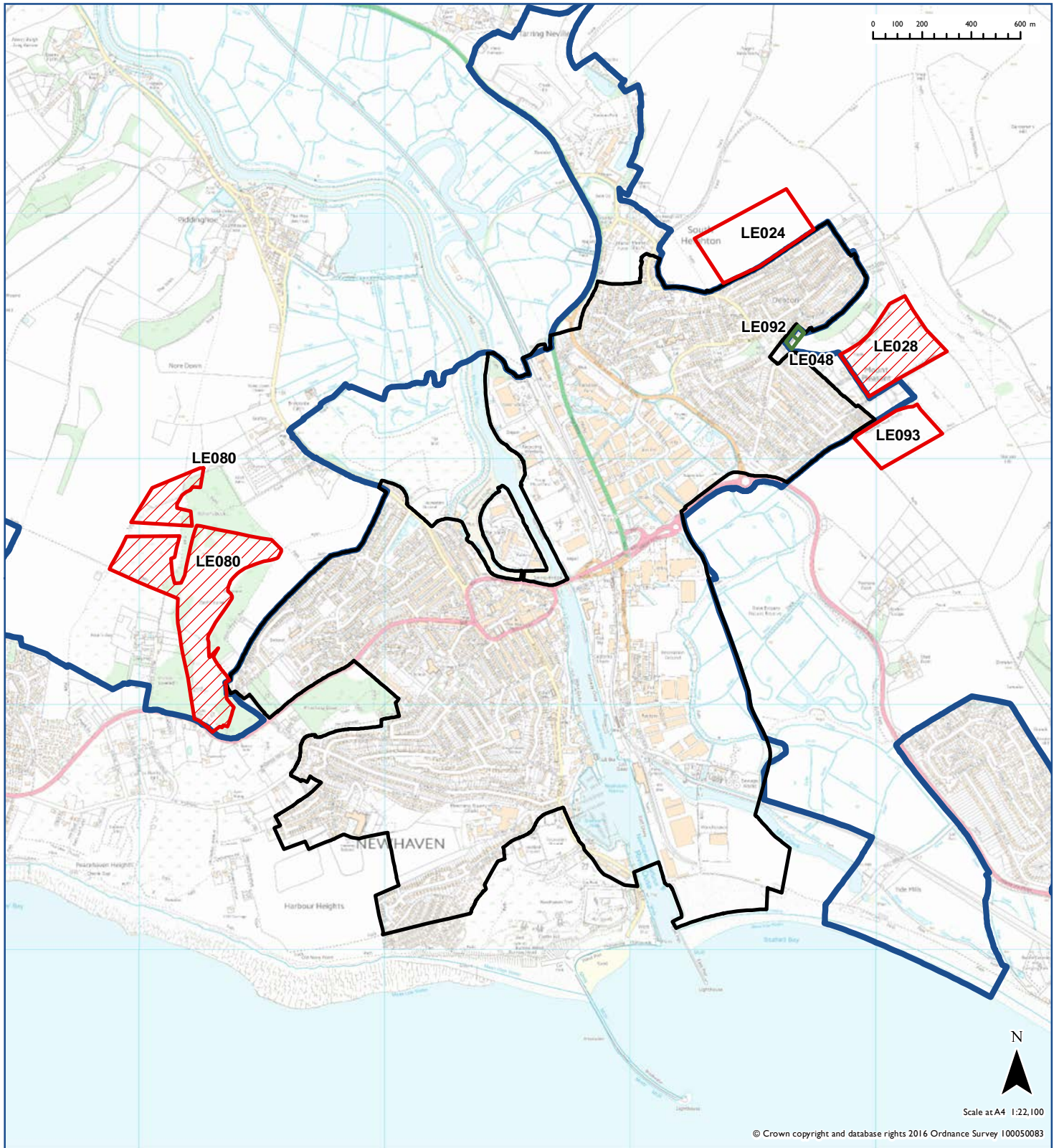
 Excluded

 NDP Settlement Policy Boundary



2016 Recommendation

-  Has Potential
-  Excluded
-  Rejected
-  Adopted Settlement Policy Boundary
-  SDNPA boundary



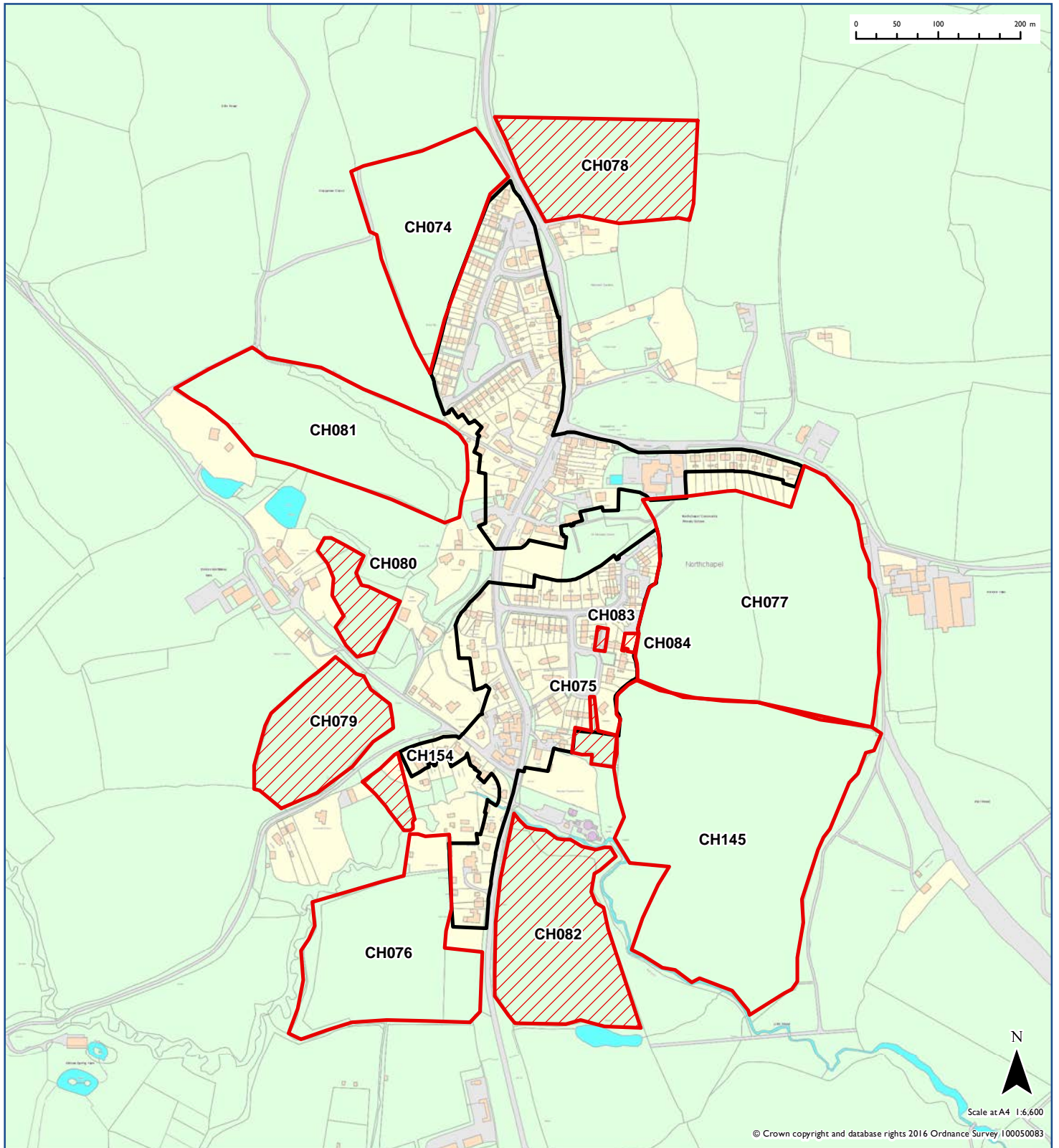
Scale at A4 1:22,100

© Crown copyright and database rights 2016 Ordnance Survey 100050083

2016 Recommendation

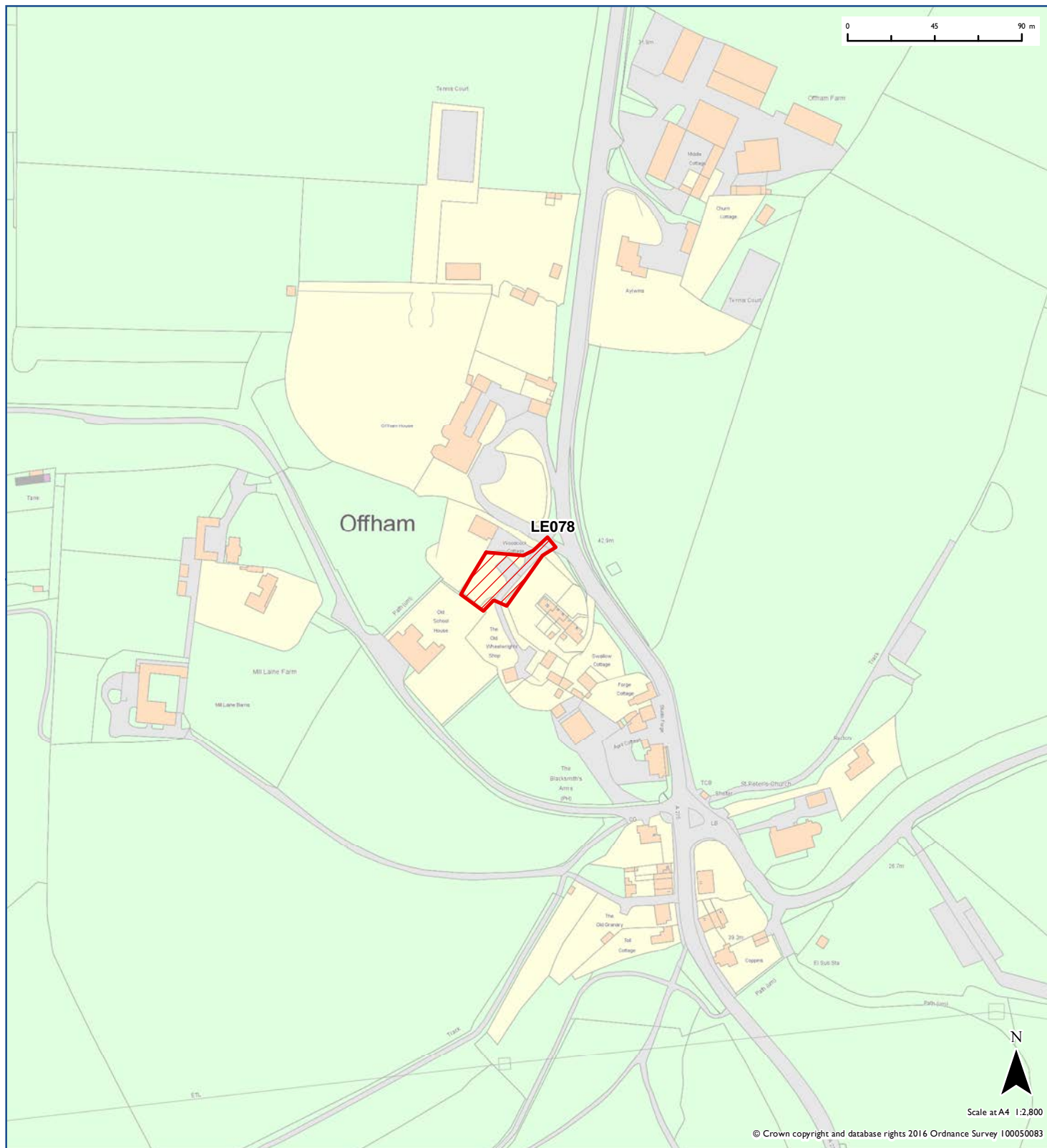
-  Excluded
-  Rejected

 Draft Settlement Policy Boundary designation



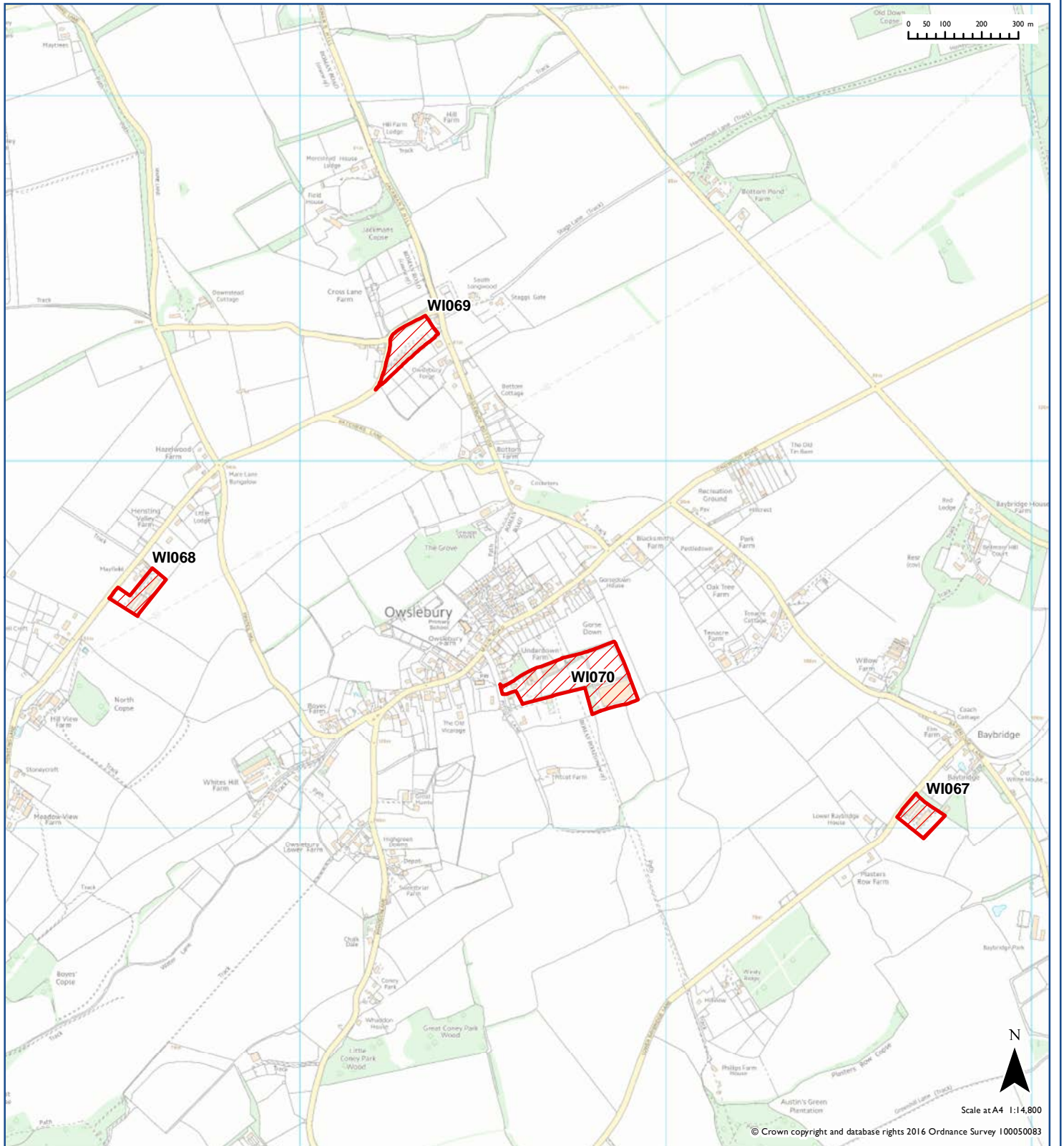
2016 Recommendation

 Excluded



2016 Recommendation

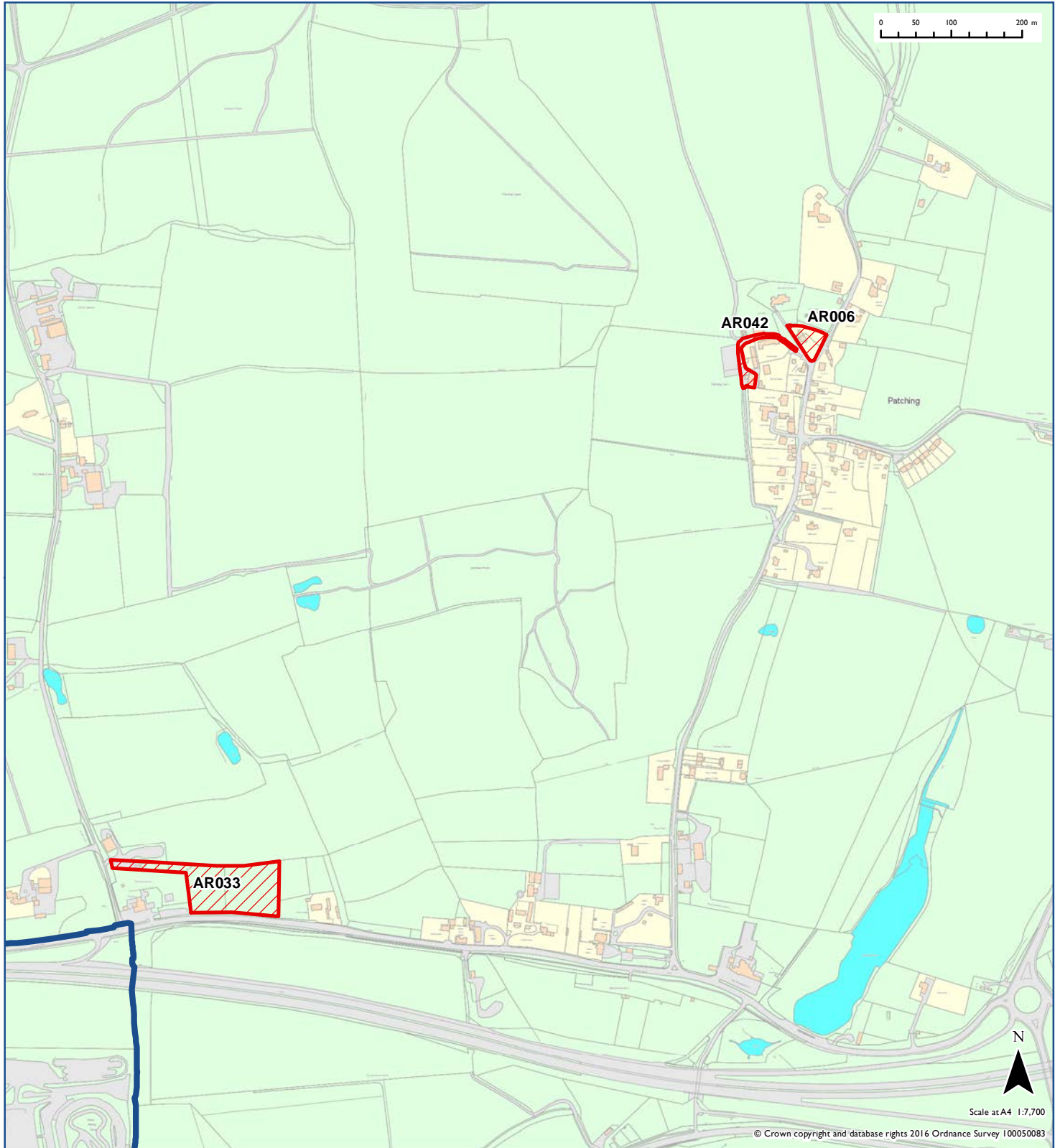
 Excluded



2016 Recommendation

 Excluded


 SDNPA boundary



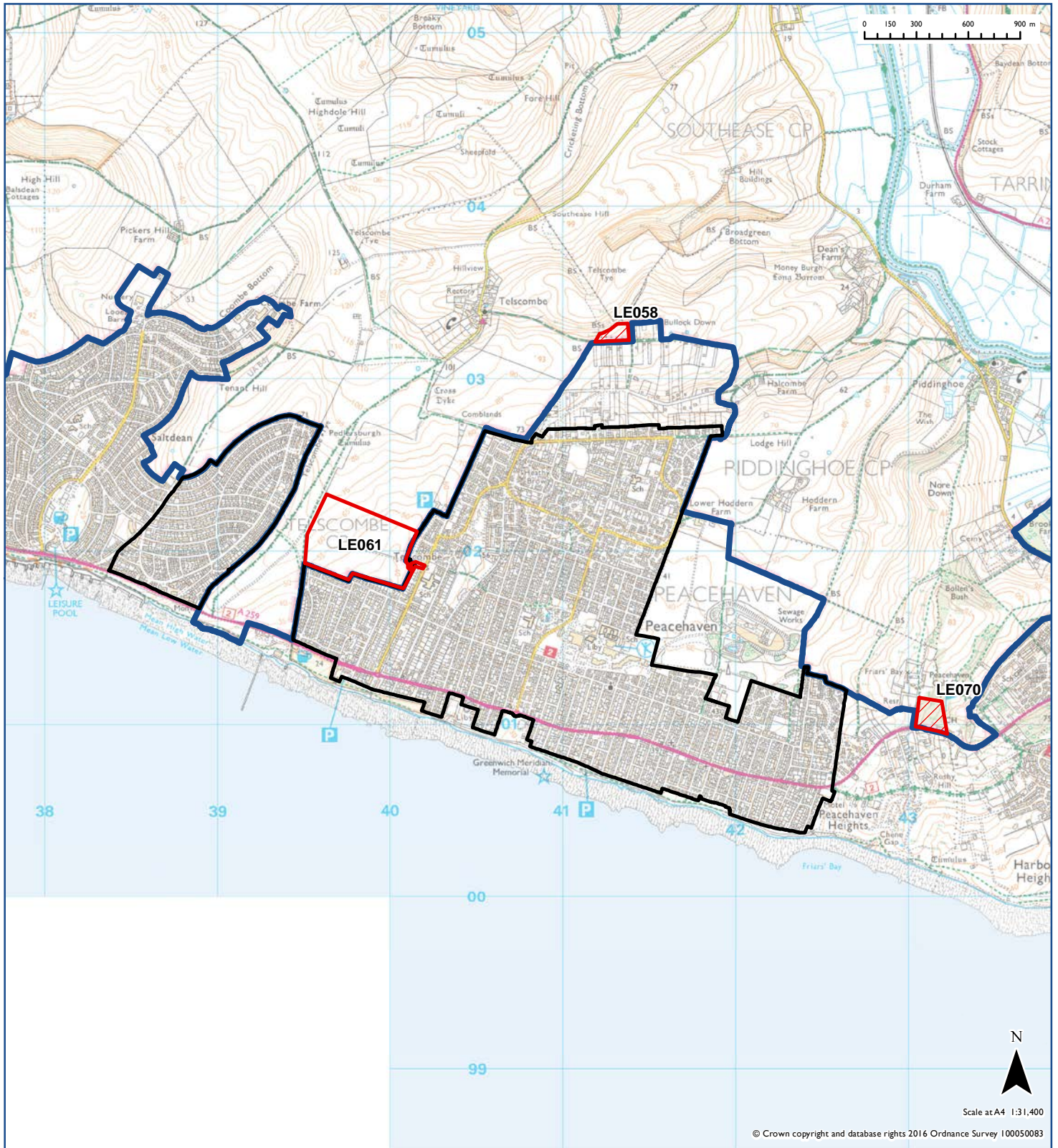
2016 Recommendation

 Excluded

 Rejected

 Adopted Settlement Policy Boundary


 SDNPA boundary




2016 Recommendation

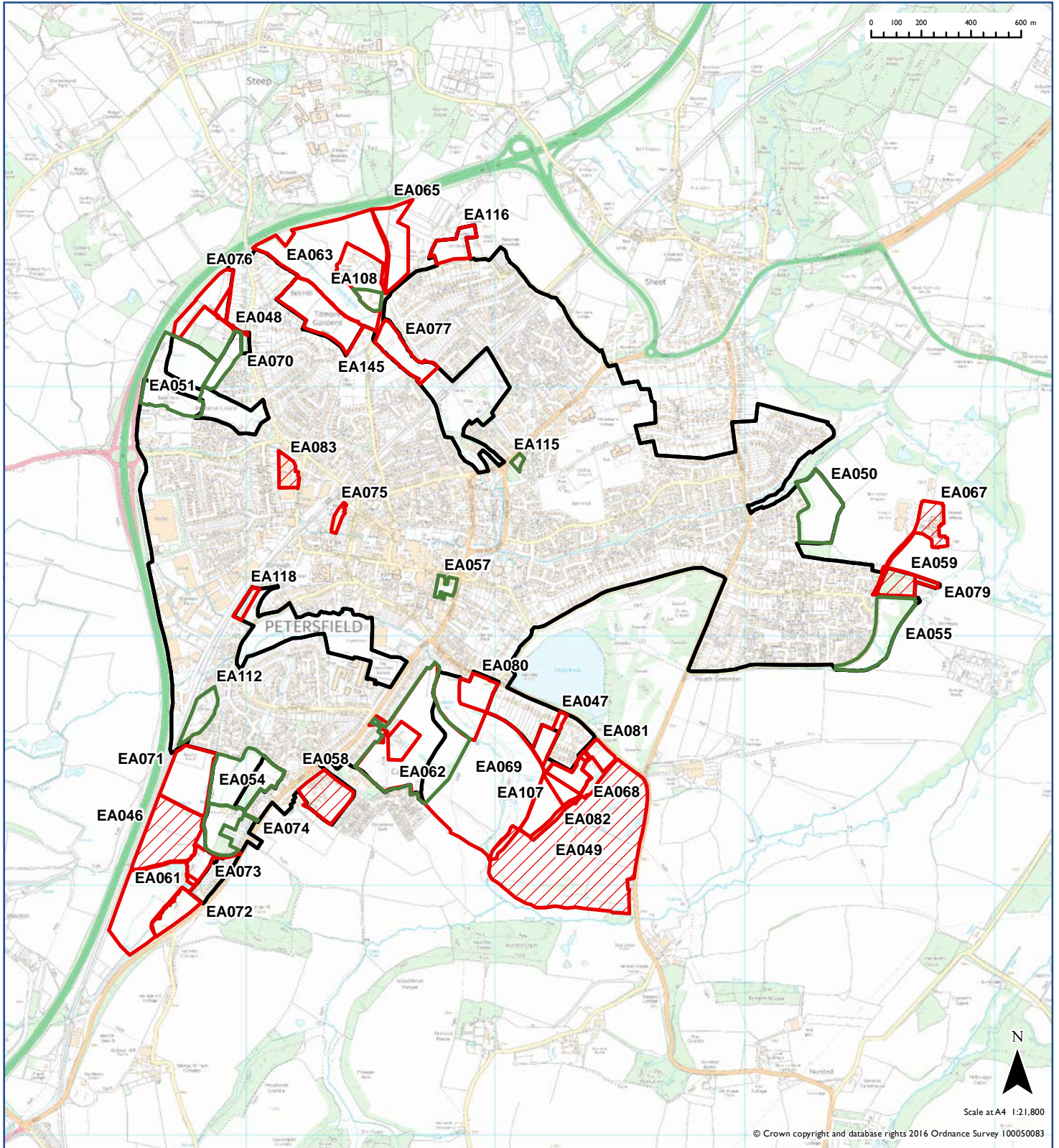
 Has Potential

 Draft Settlement Policy Boundary designation

 NDP Settlement Policy Boundary

 Excluded

 Rejected



Strategic Housing Land Availability Assessment

Settlement: Petersfield (south east)

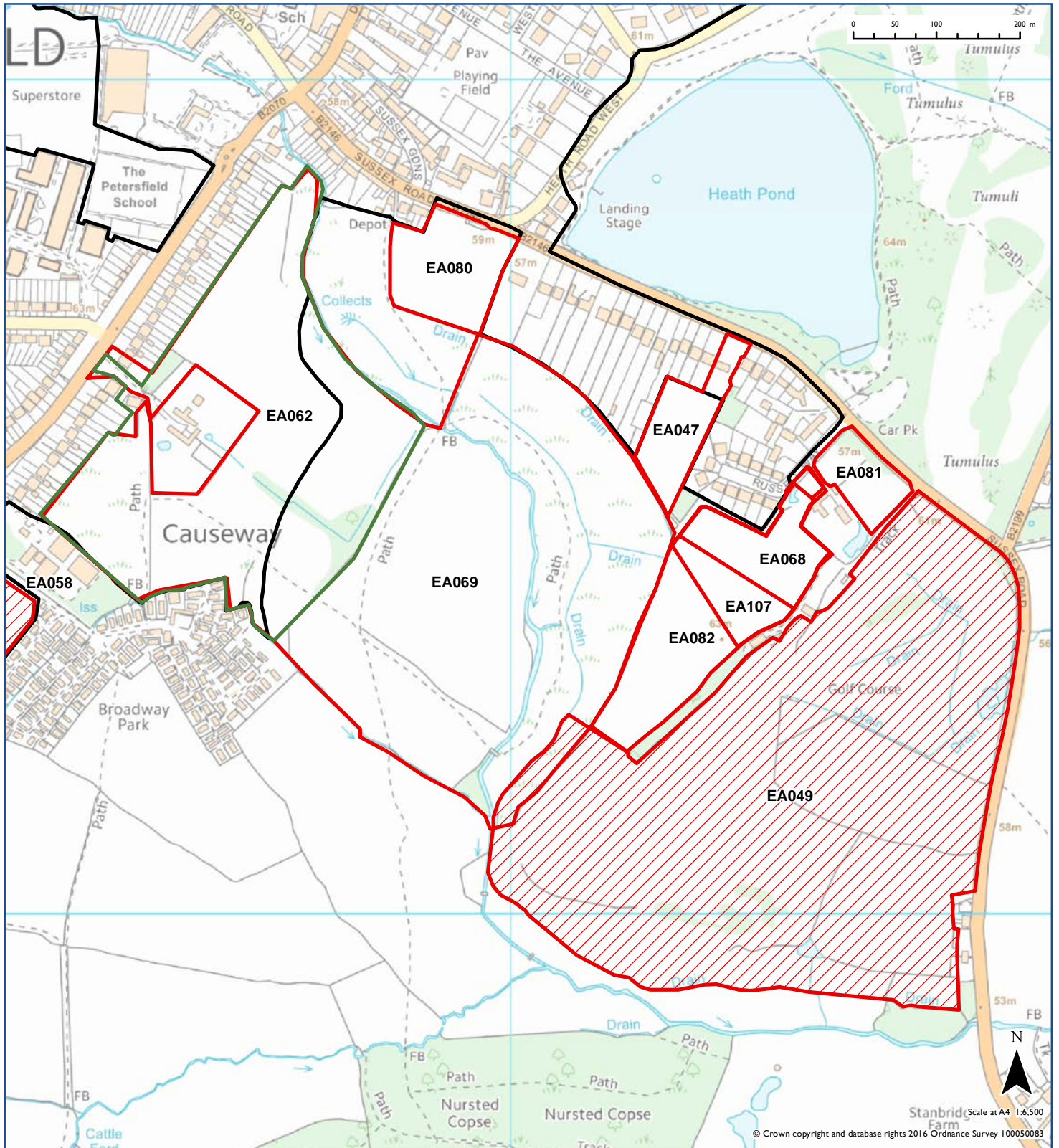
2016 Recommendation

 Has Potential



 Excluded

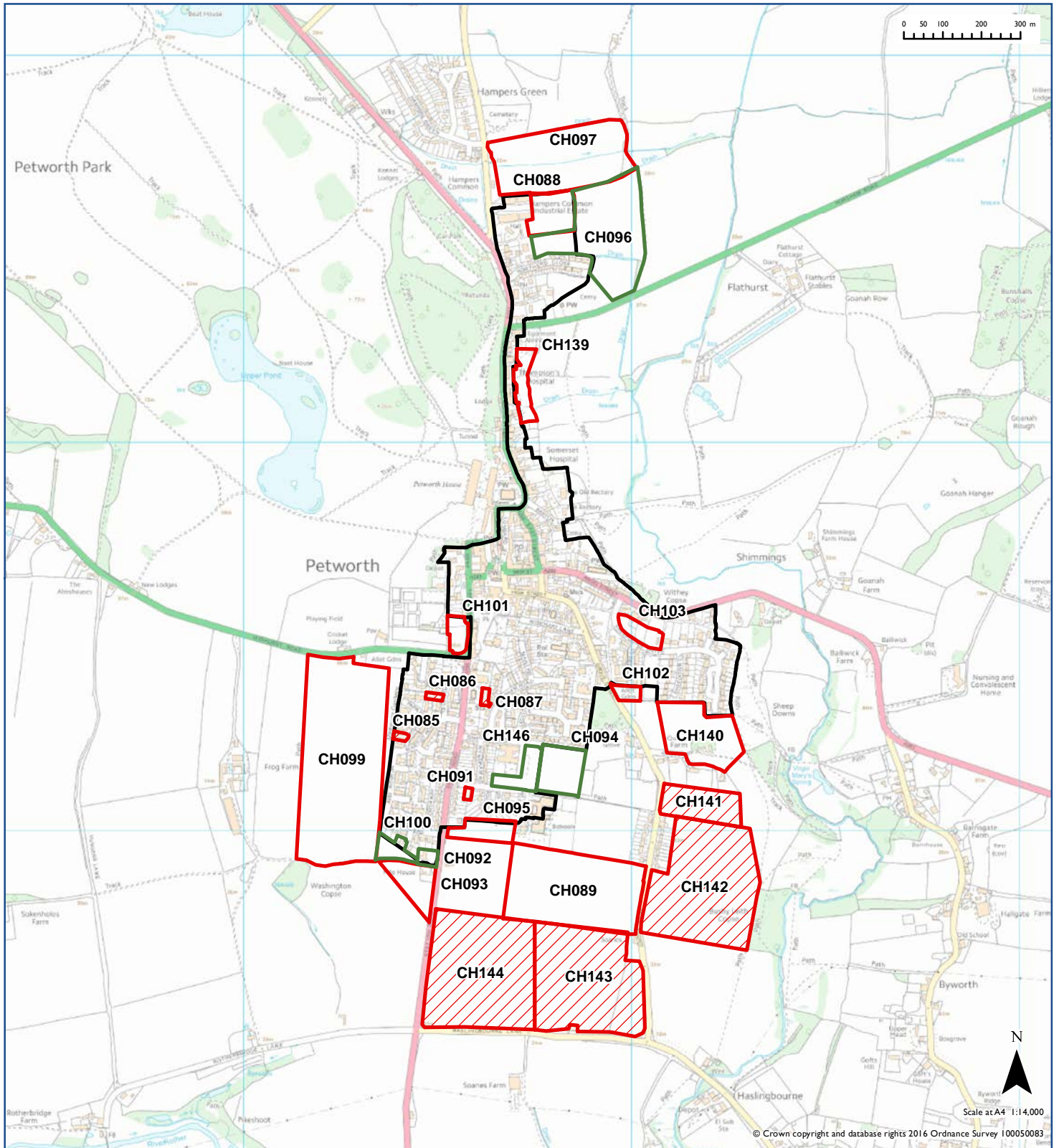
 Rejected

 Proposed NDP settlement boundary



2016 Recommendation

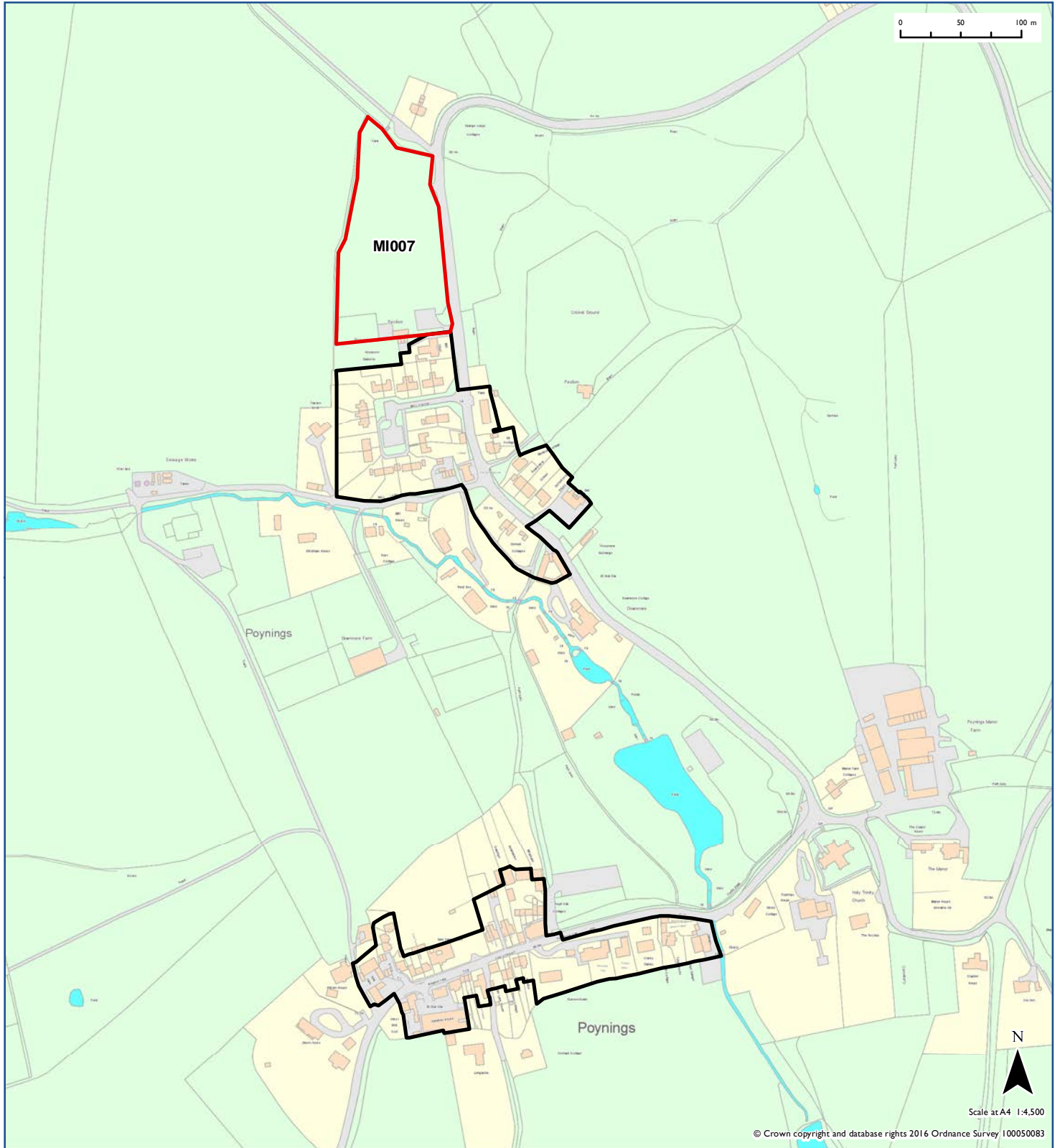
-  Has Potential
-  Excluded
-  Rejected
-  Adopted Settlement Policy Boundary



2016 Recommendation

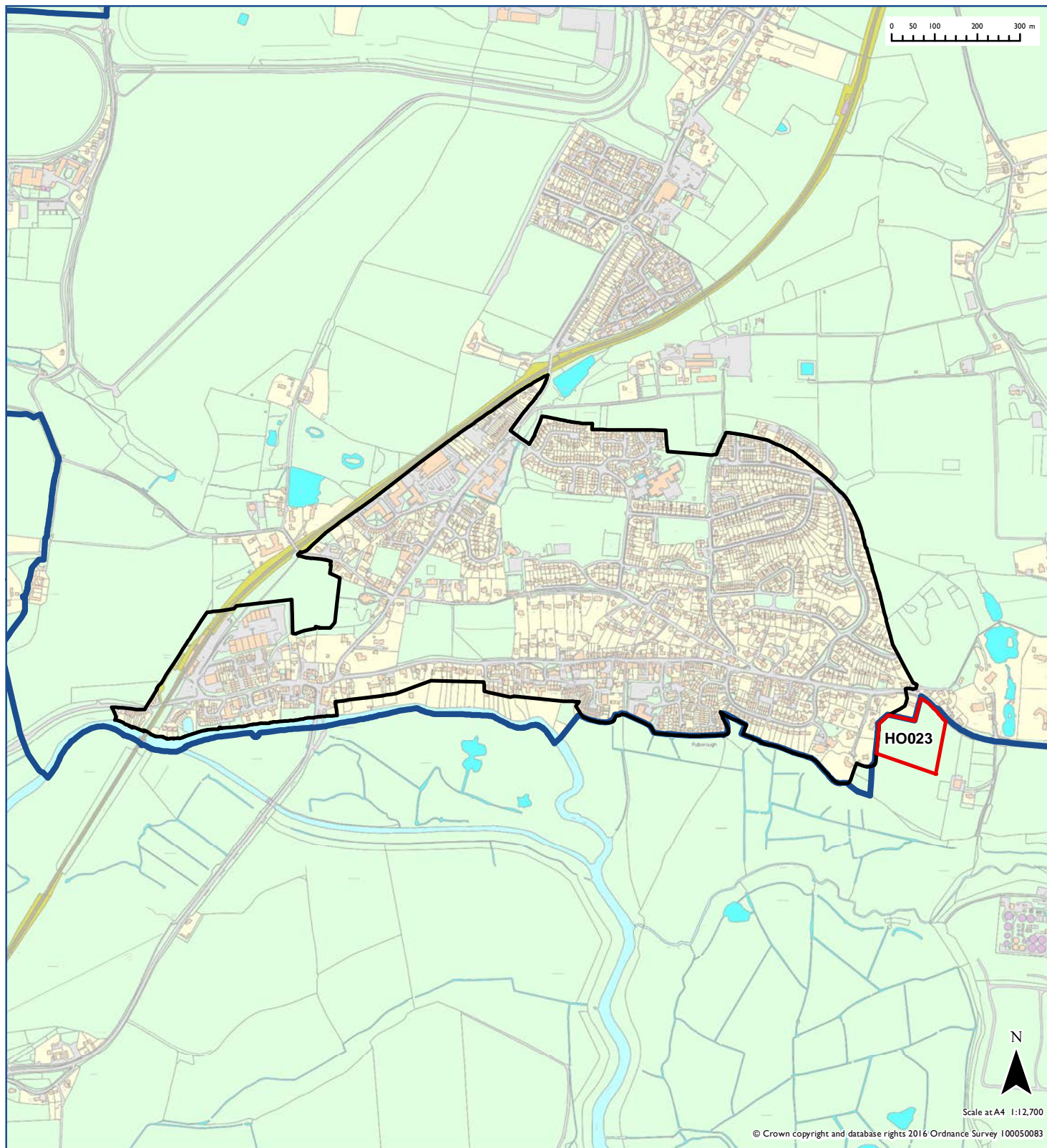
 Rejected

 Draft Settlement Policy Boundary designation



2016 Recommendation

-  Rejected
-  Adopted Settlement Policy Boundary
-  SDNPA boundary

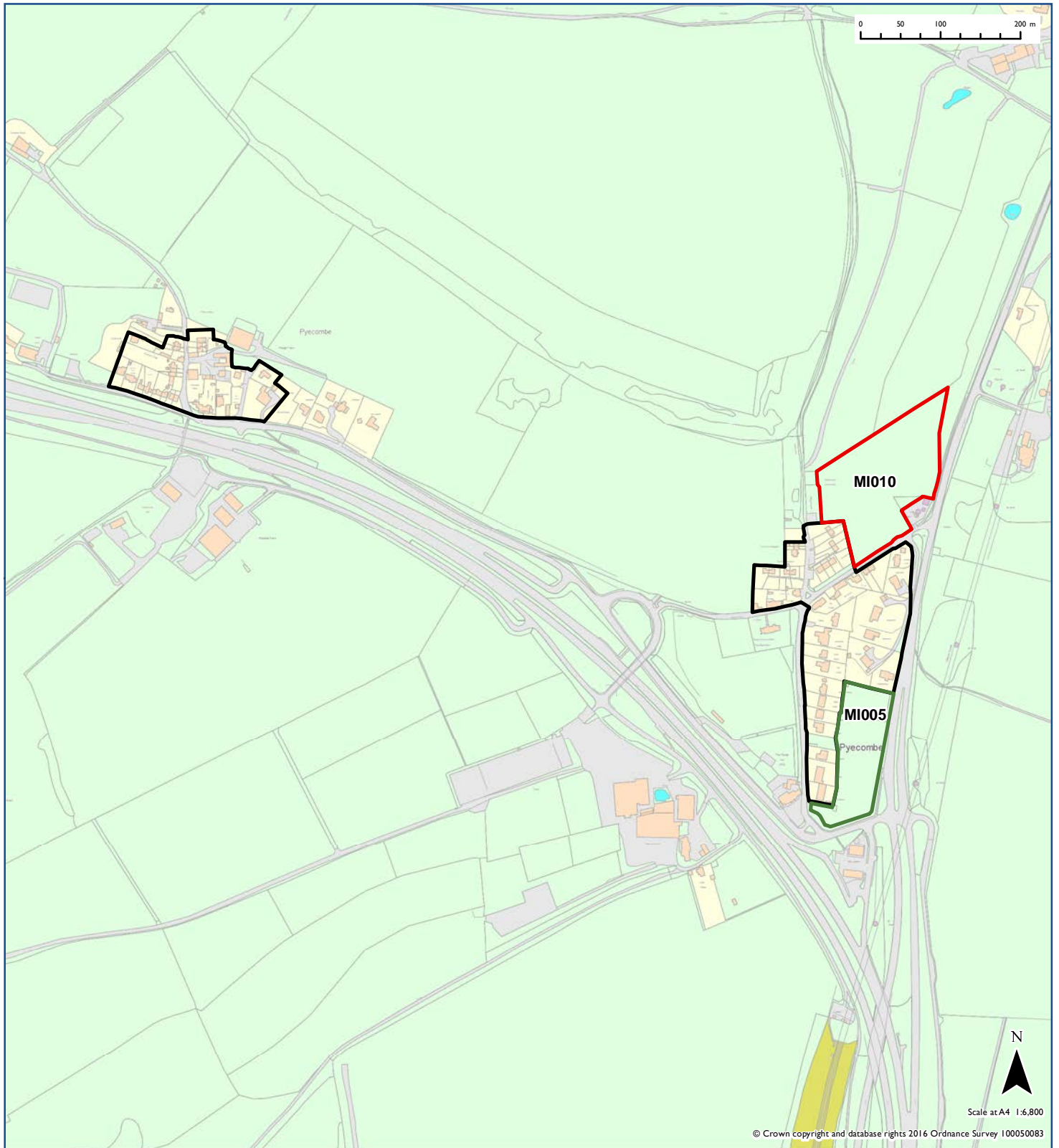


2016 Recommendation

 Has Potential

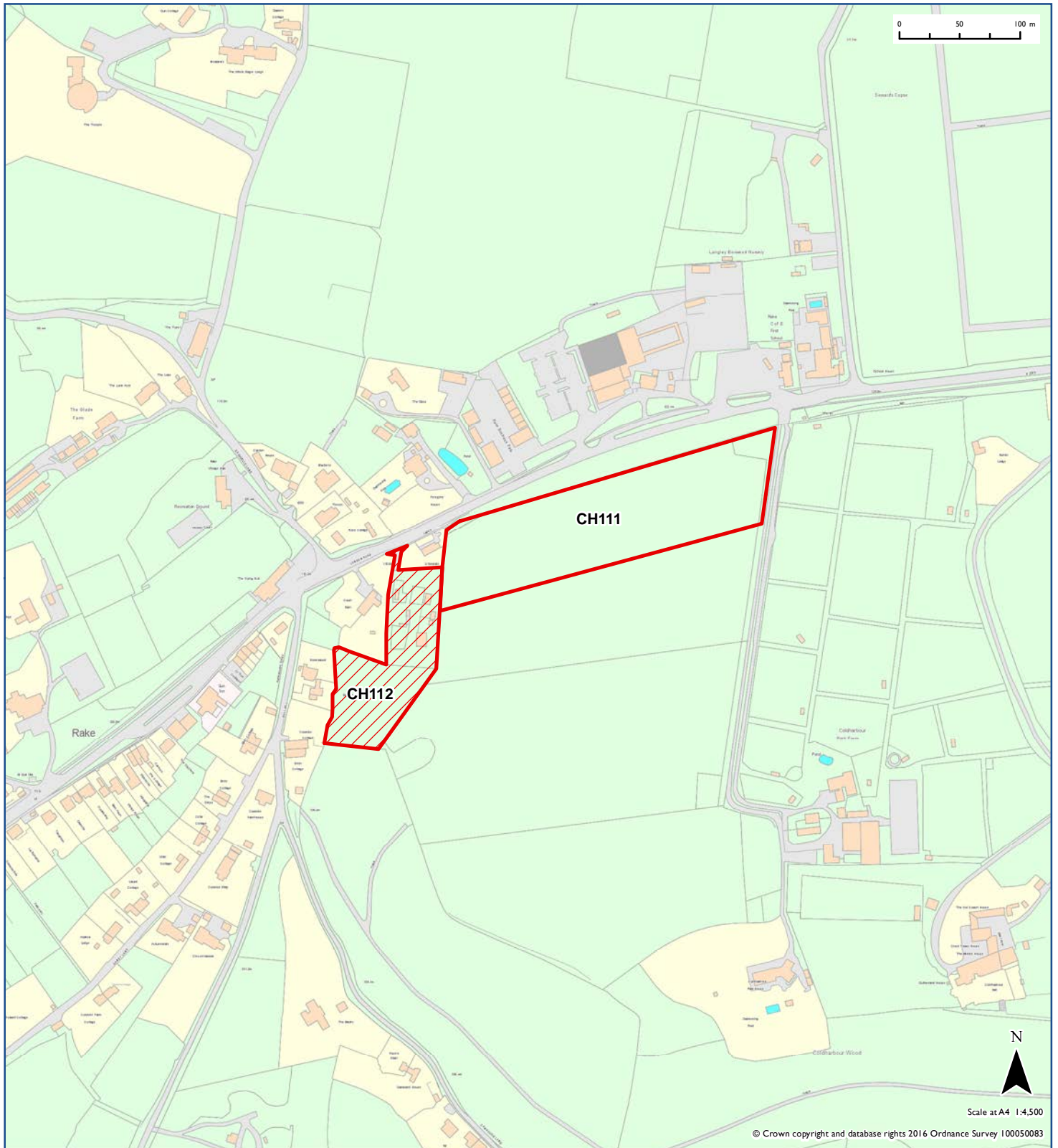
 Draft Settlement Policy Boundary designation

 Rejected



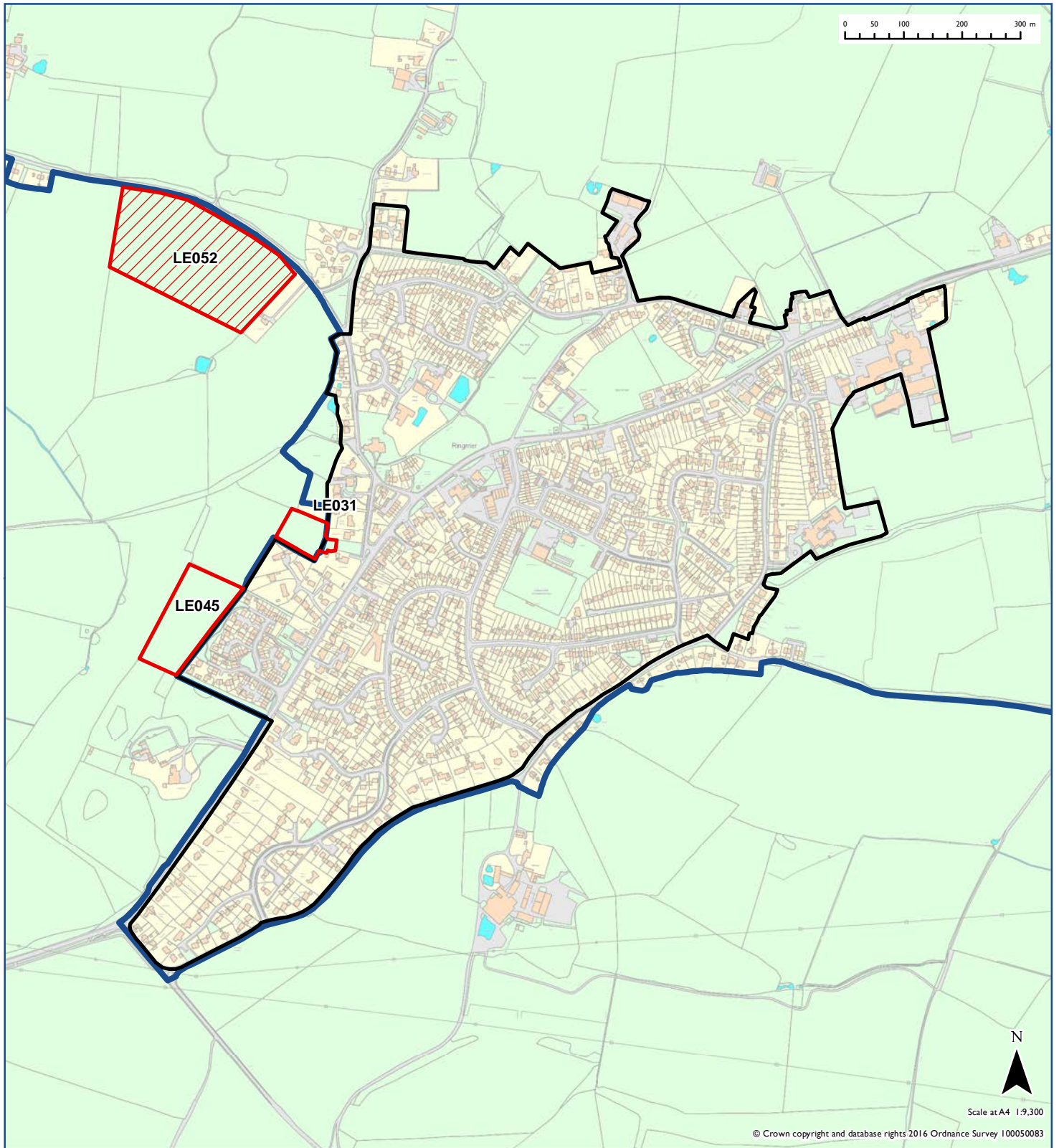
2016 Recommendation

-  Excluded
-  Rejected




2016 Recommendation

-  Excluded
-  Rejected
-  Adopted Settlement Policy Boundary
-  SDNPA boundary

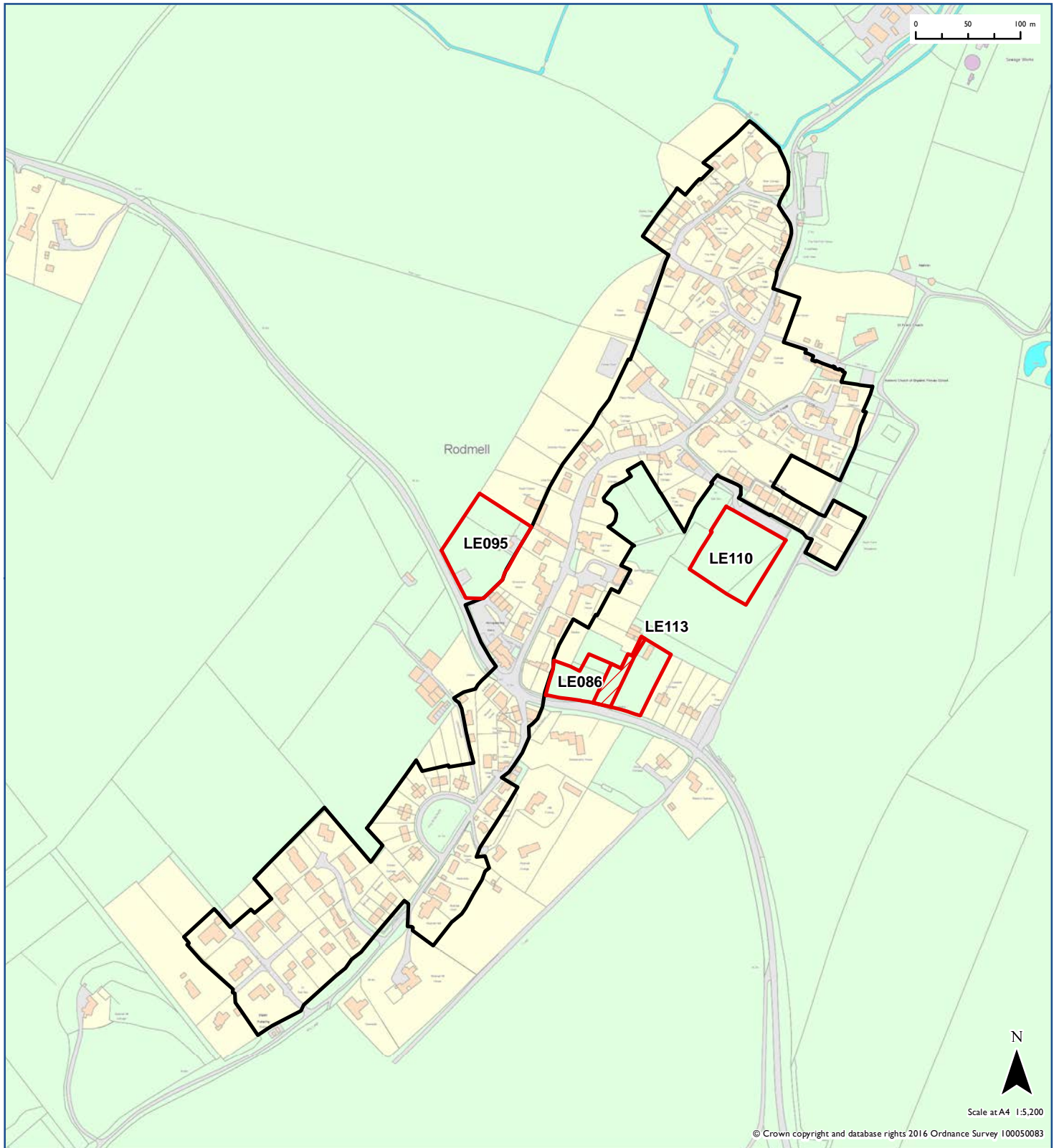


2016 Recommendation

 Excluded

 Rejected

 Draft Settlement Policy Boundary designation



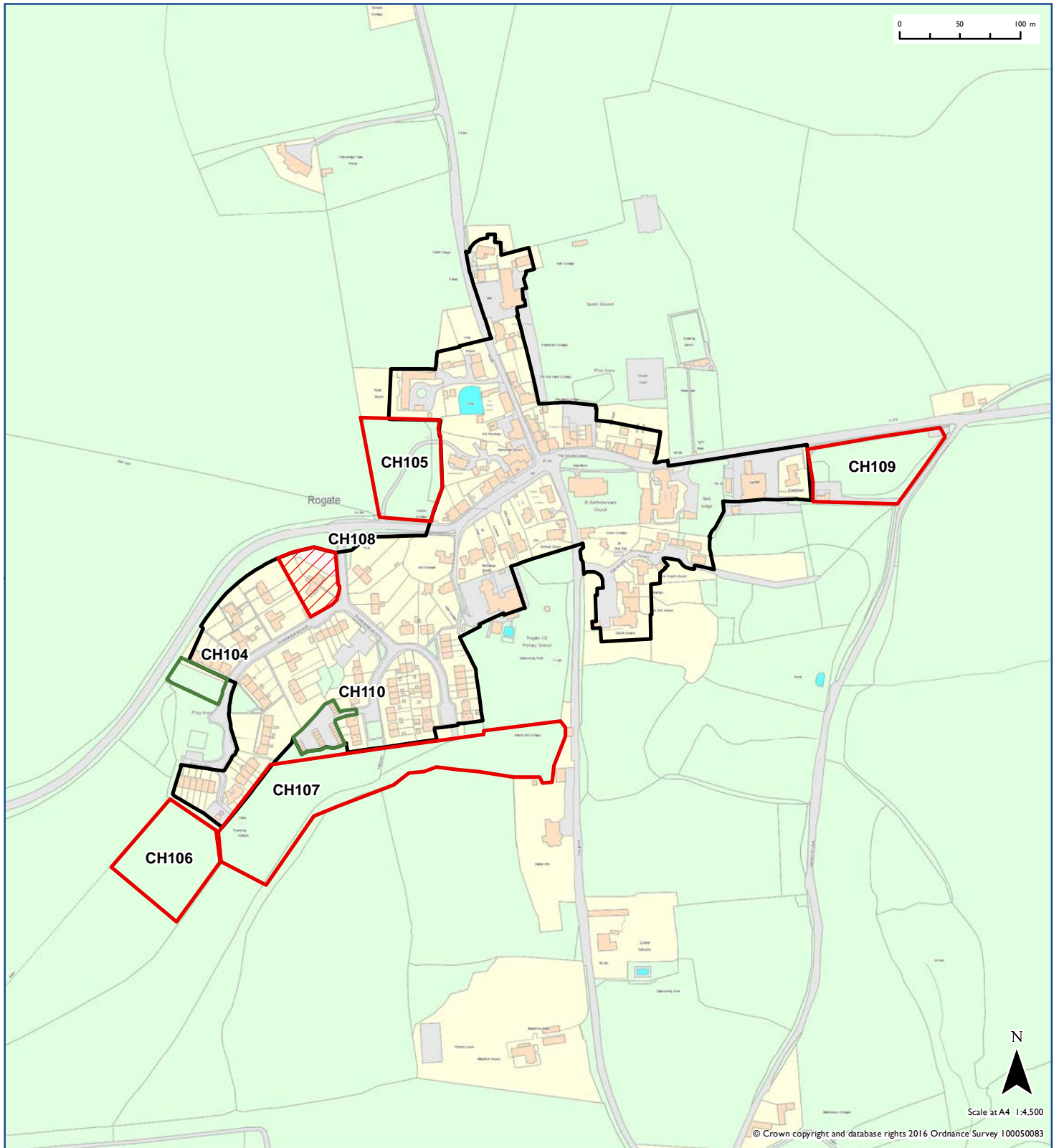
2016 Recommendation

 Has Potential

 Excluded

 Rejected

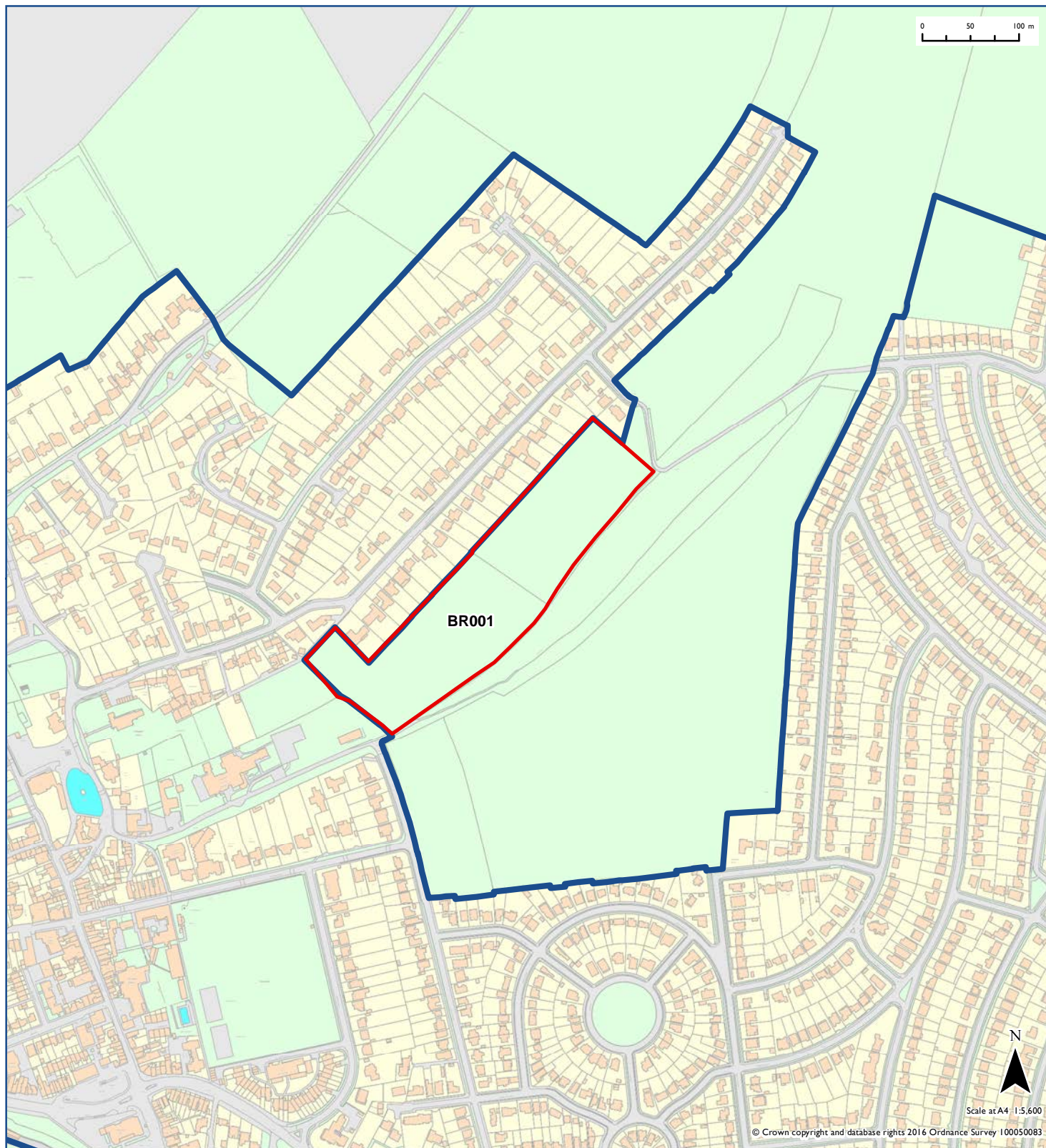
 Draft Settlement Policy Boundary designation



2016 Recommendation

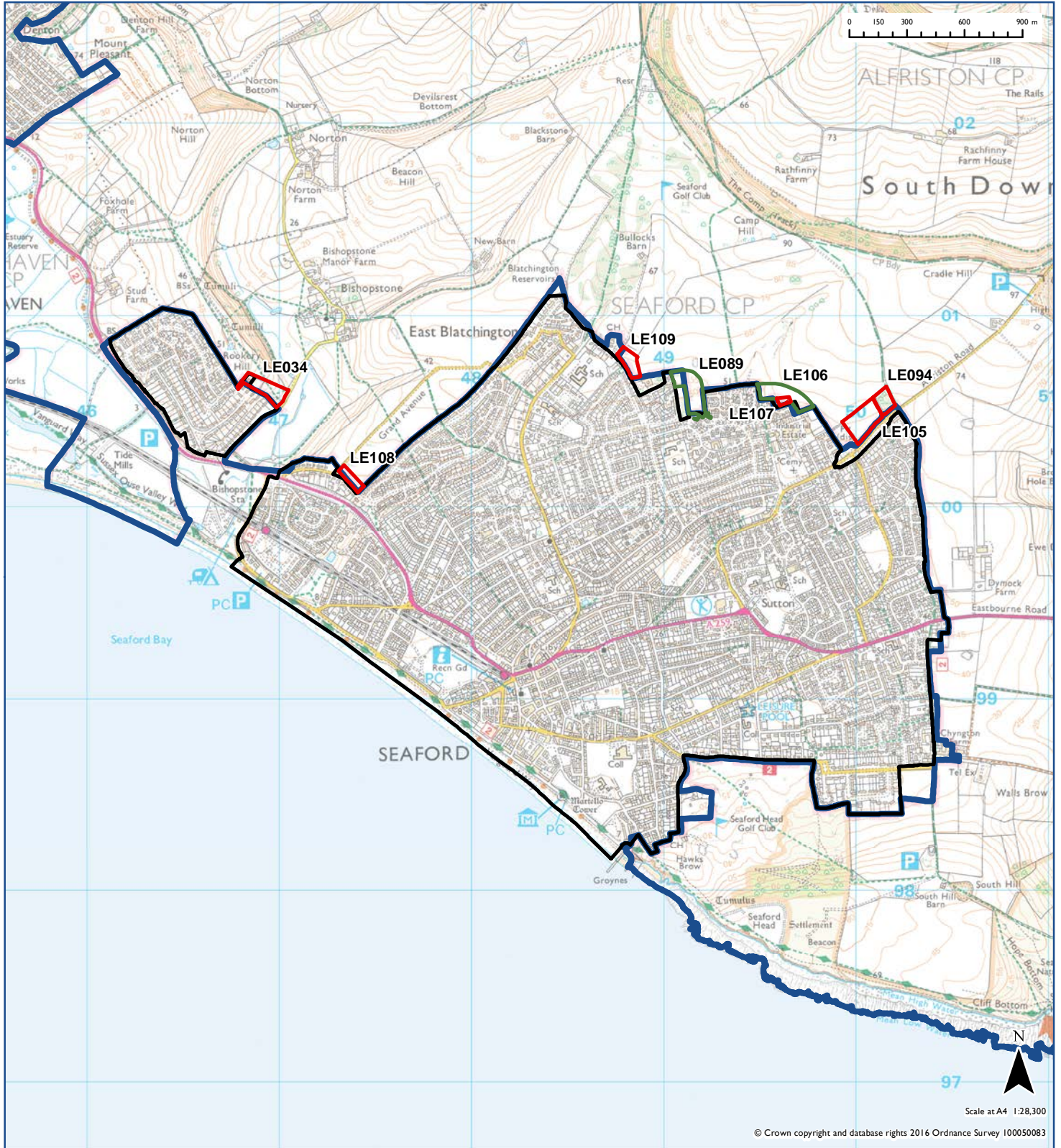
 Rejected

 SDNPA boundary




2016 Recommendation

- Has Potential
- Excluded
- Rejected
- Adopted Settlement Policy Boundary
- SDNPA boundary

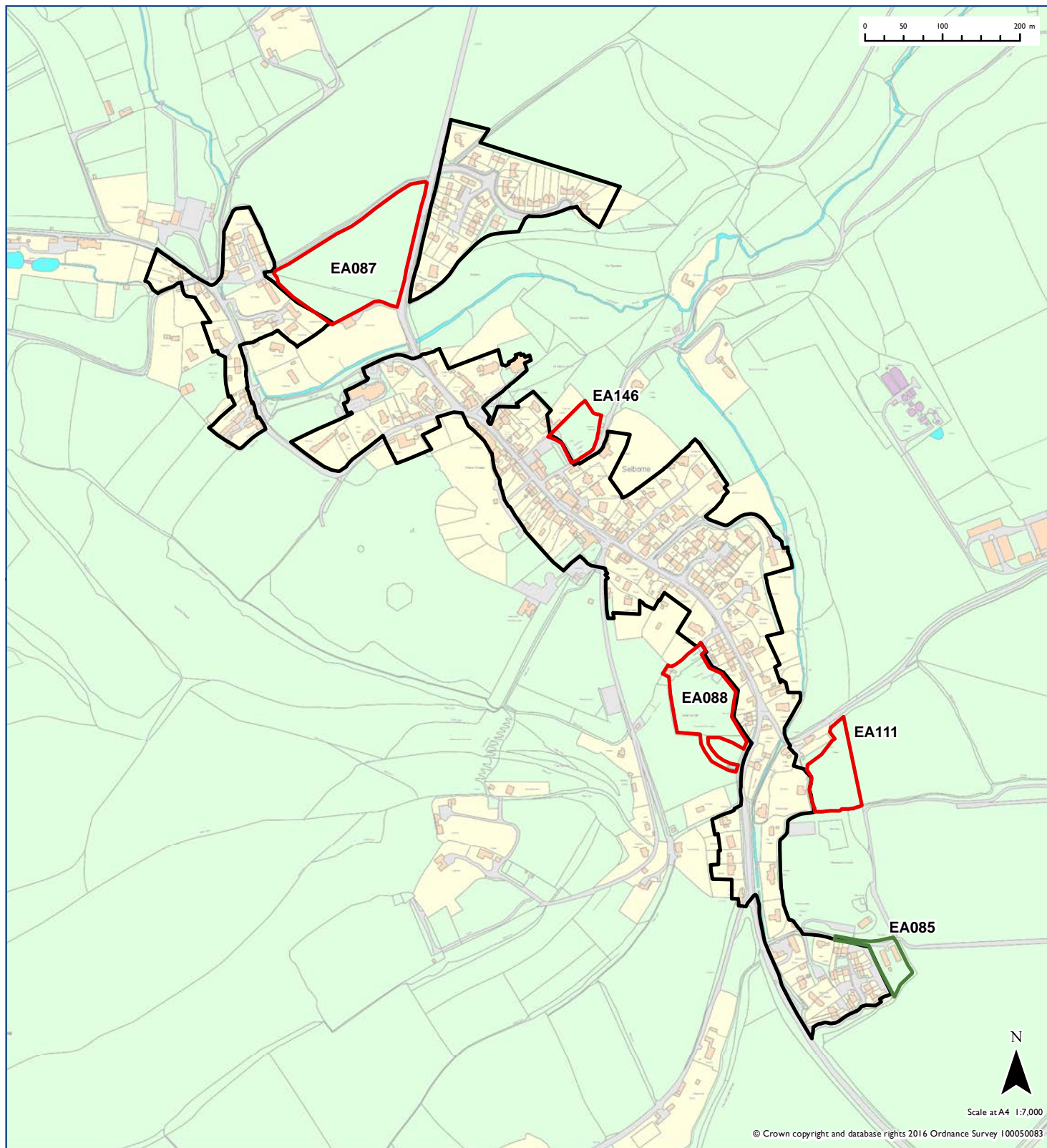


2016 Recommendation

 Has Potential

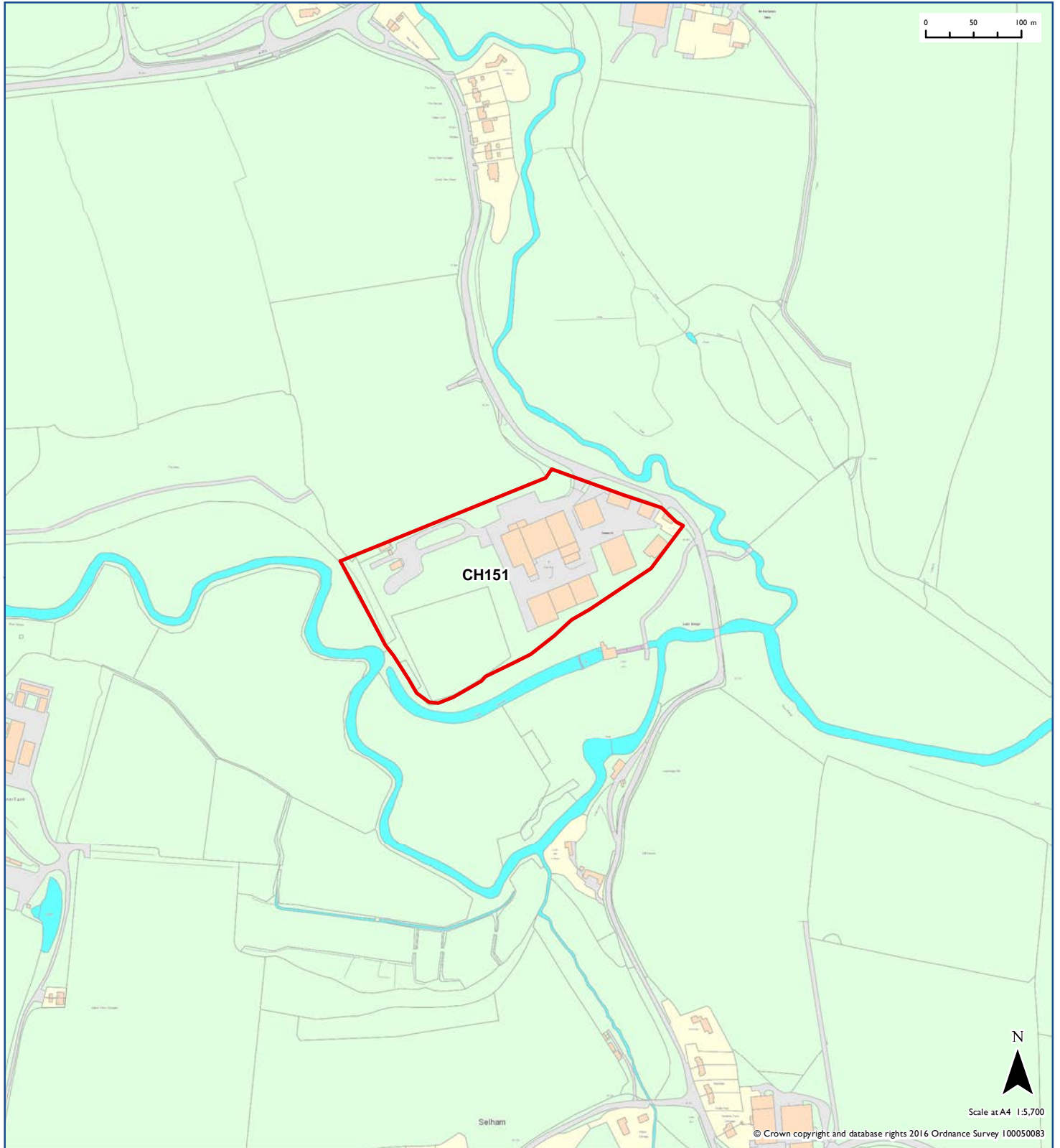
 Draft Settlement Policy Boundary designation

 Rejected







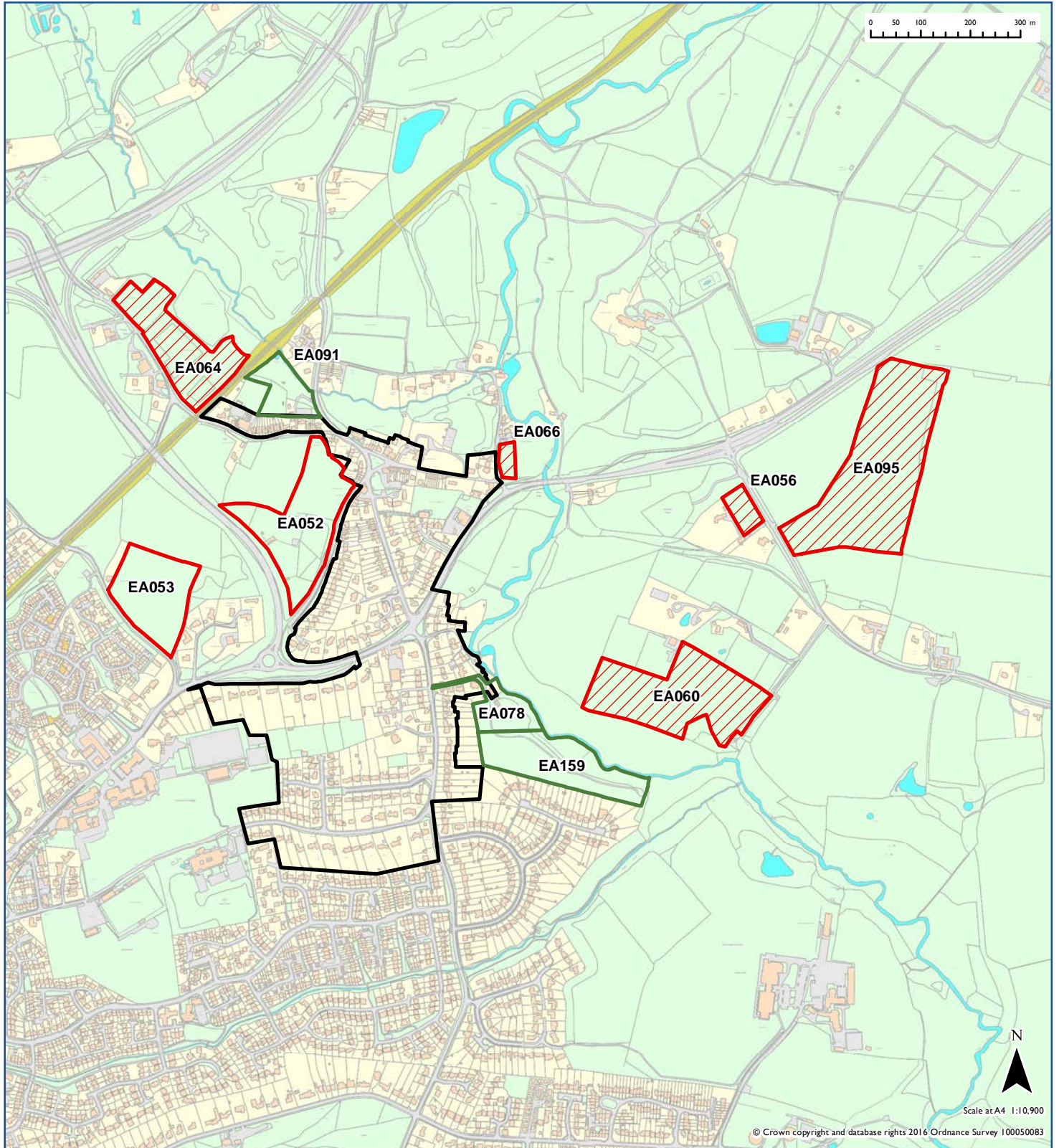
2016 Recommendation

 Rejected



2016 Recommendation

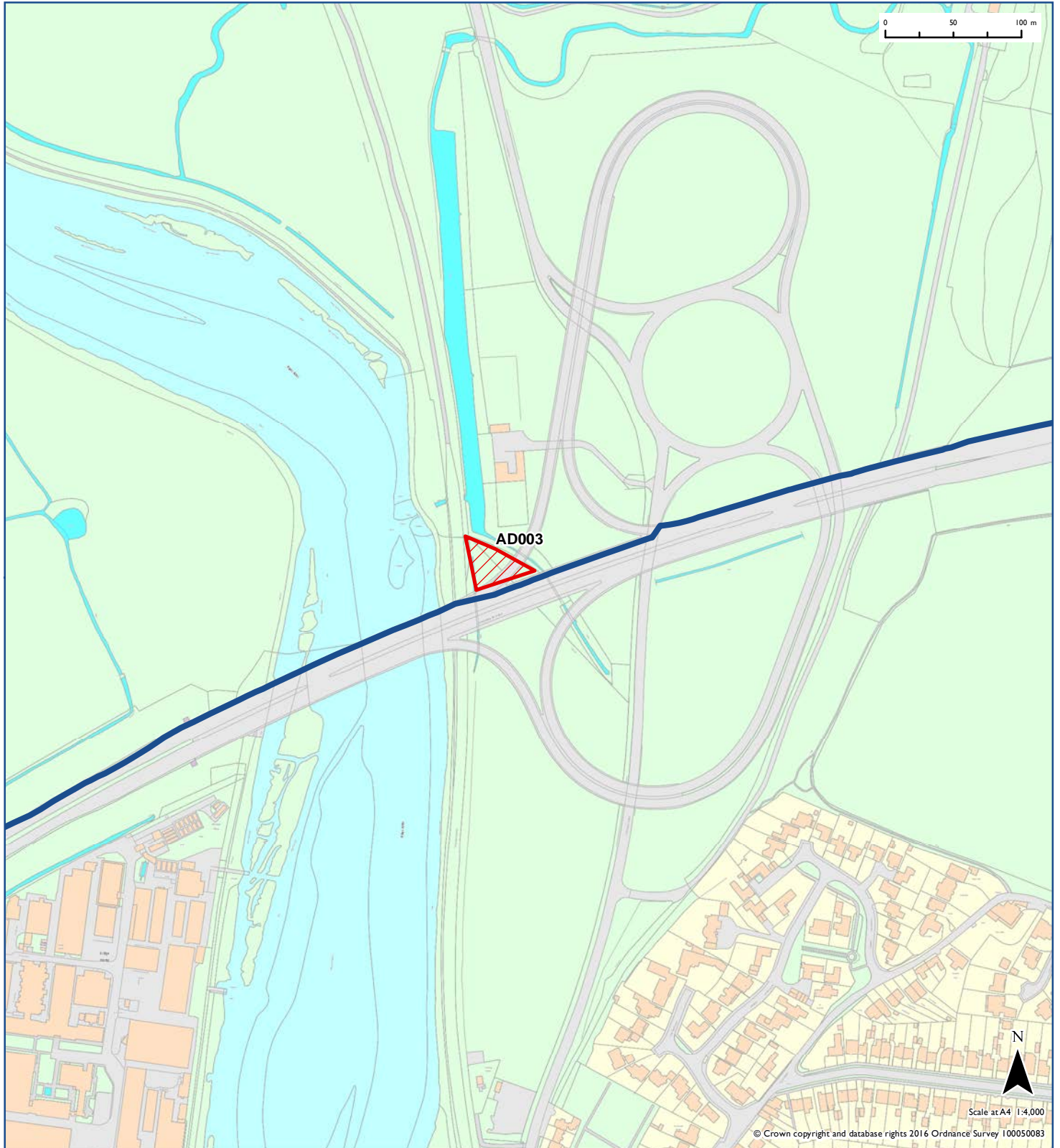
-  Has Potential
-  Excluded
-  Rejected
-  Draft Settlement Policy Boundary designation



2016 Recommendation

 Excluded

 SDNPA boundary

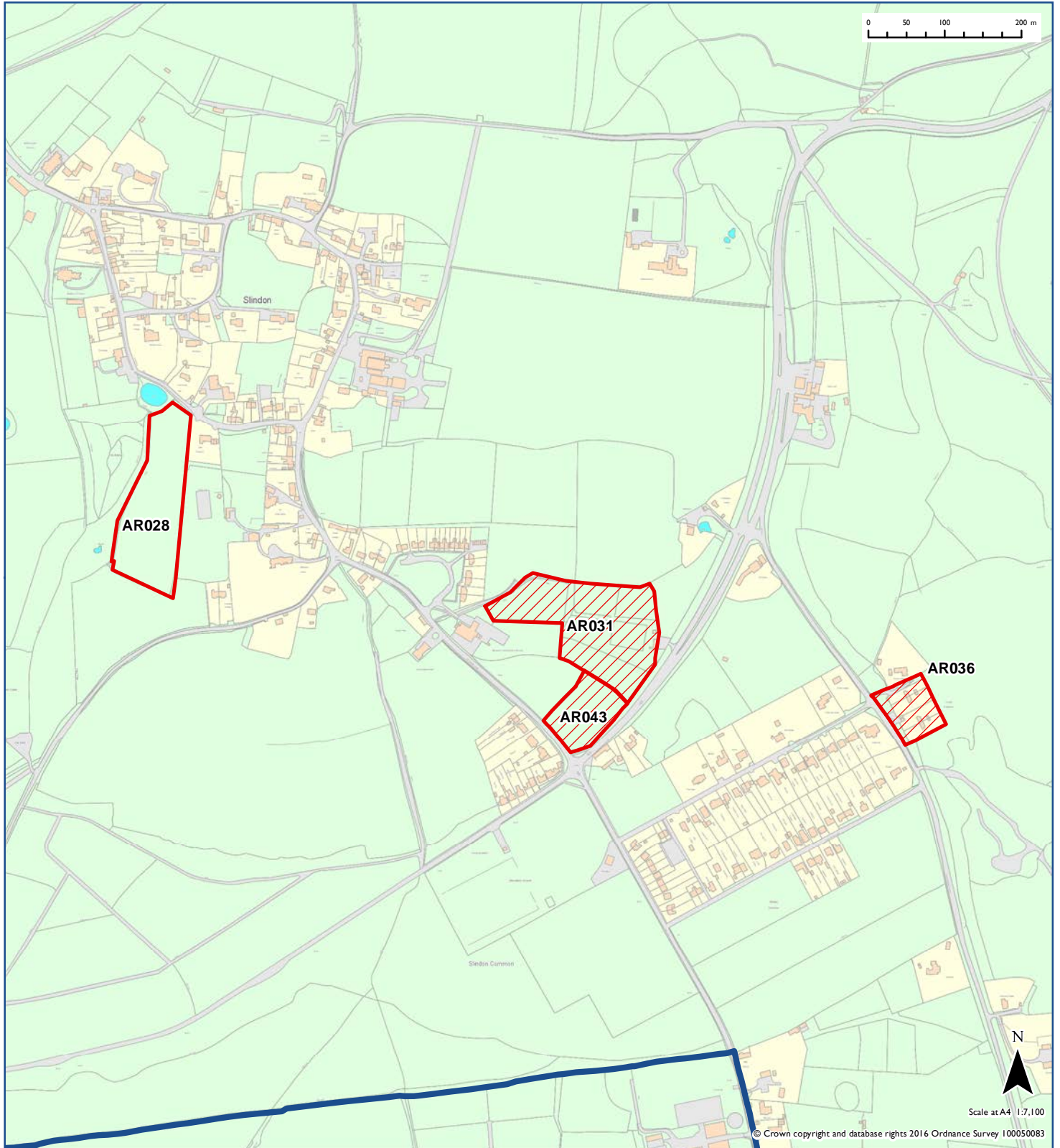


2016 Recommendation

 Excluded

 Rejected

 SDNPA boundary



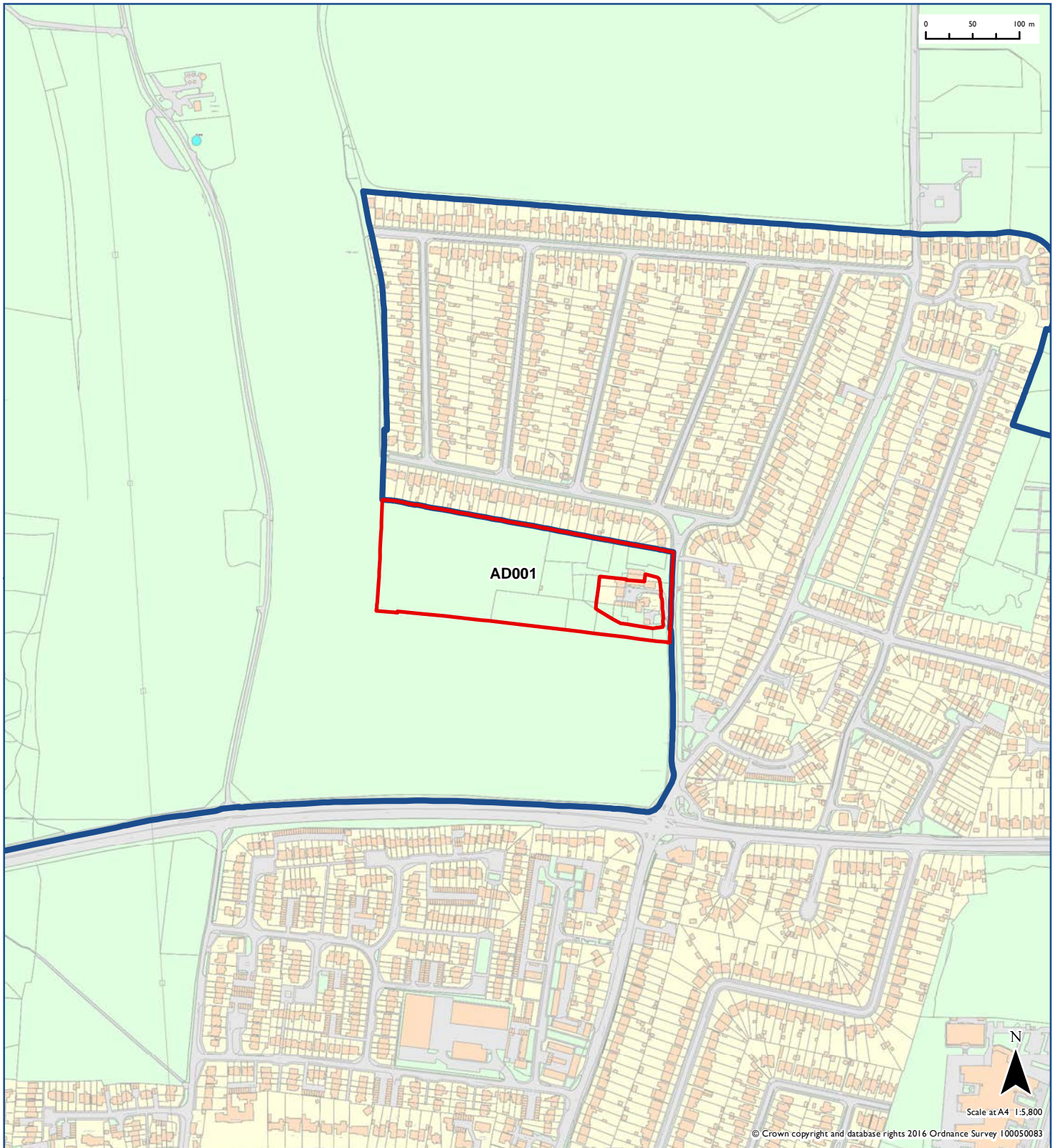
Scale at A4 1:7,100

© Crown copyright and database rights 2016 Ordnance Survey 100050083


2016 Recommendation

 Rejected

 SDNPA boundary

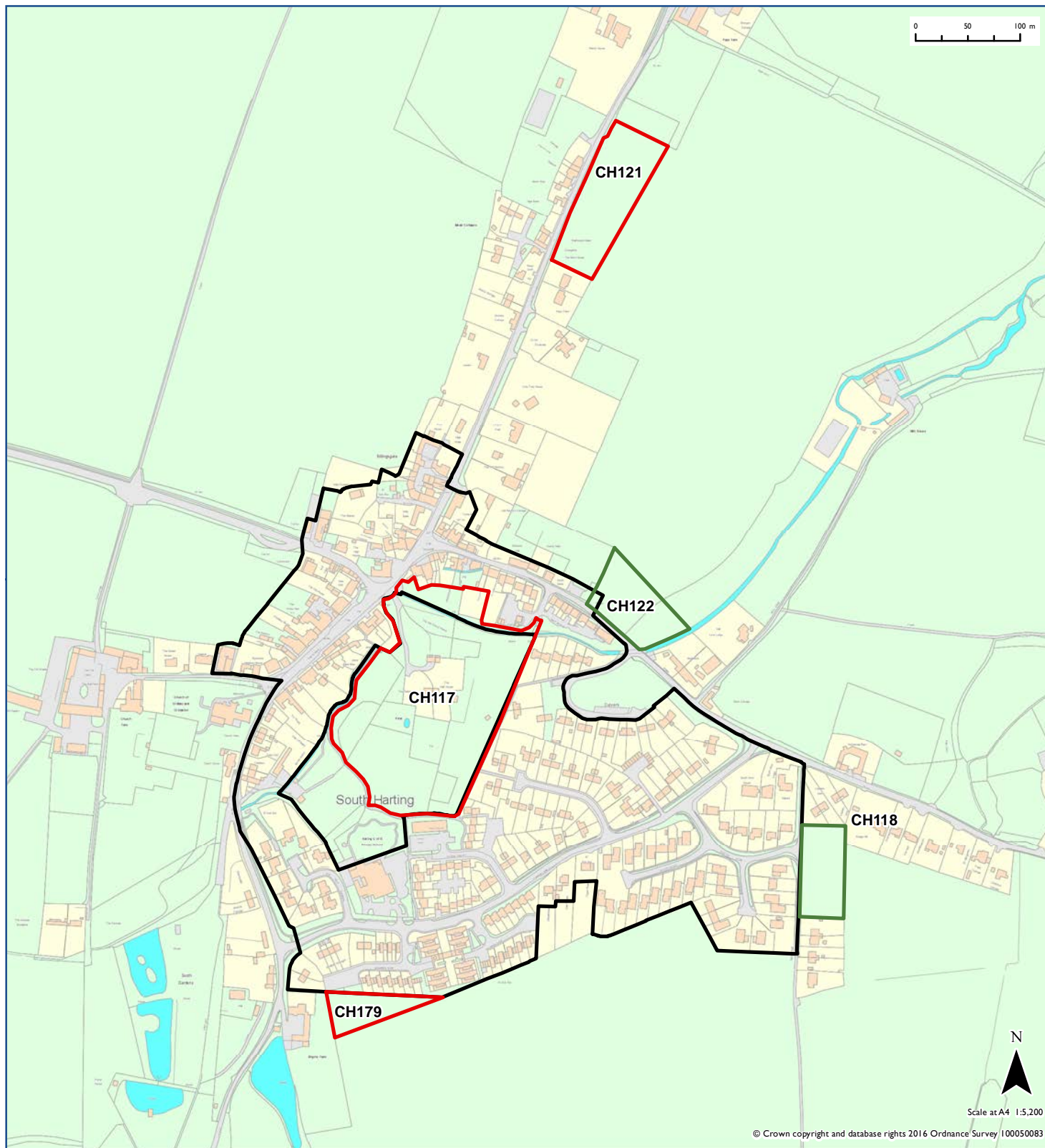


2016 Recommendation


 Has Potential

 Draft Settlement Policy Boundary designation

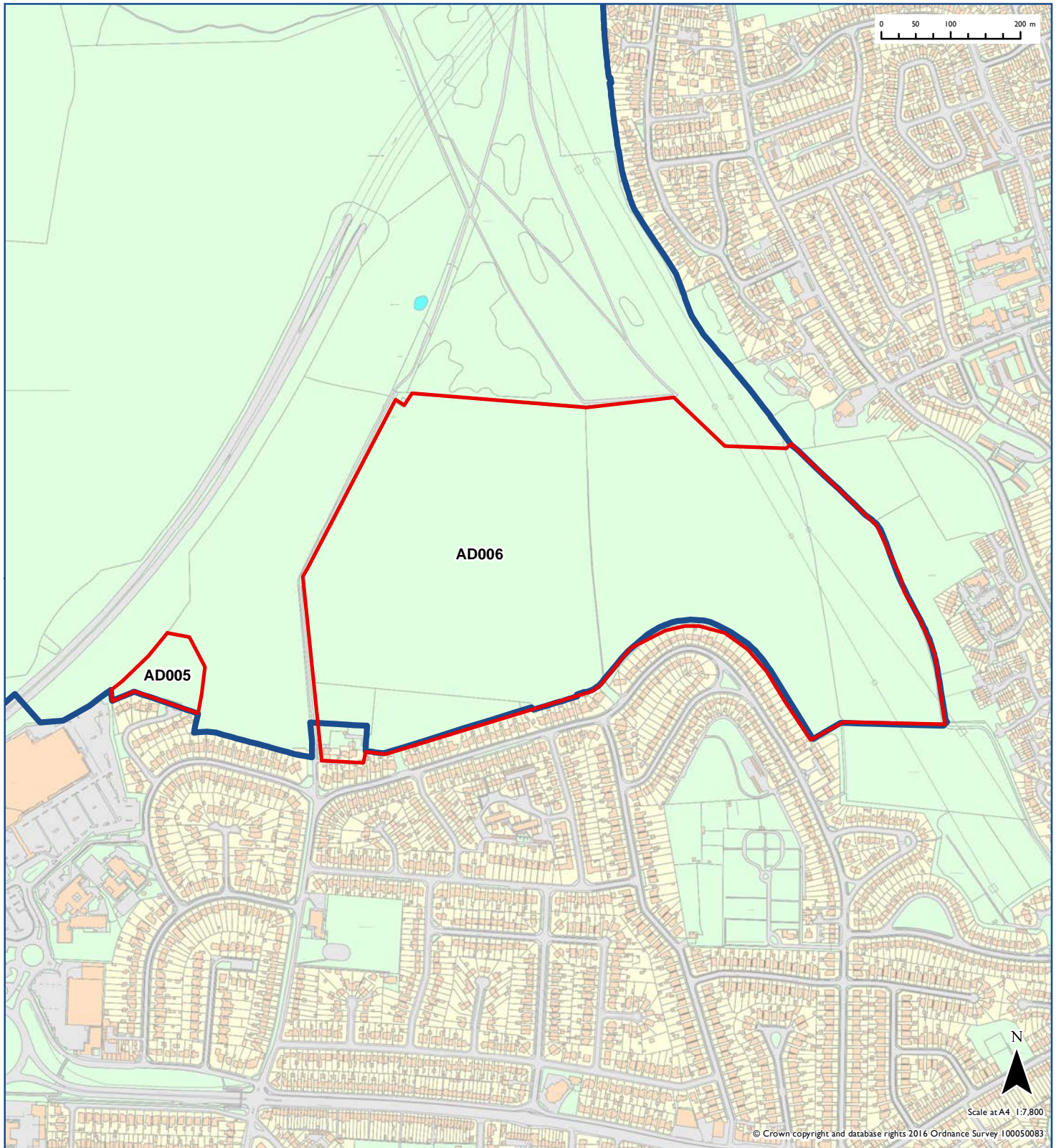
 Rejected



2016 Recommendation

 Rejected

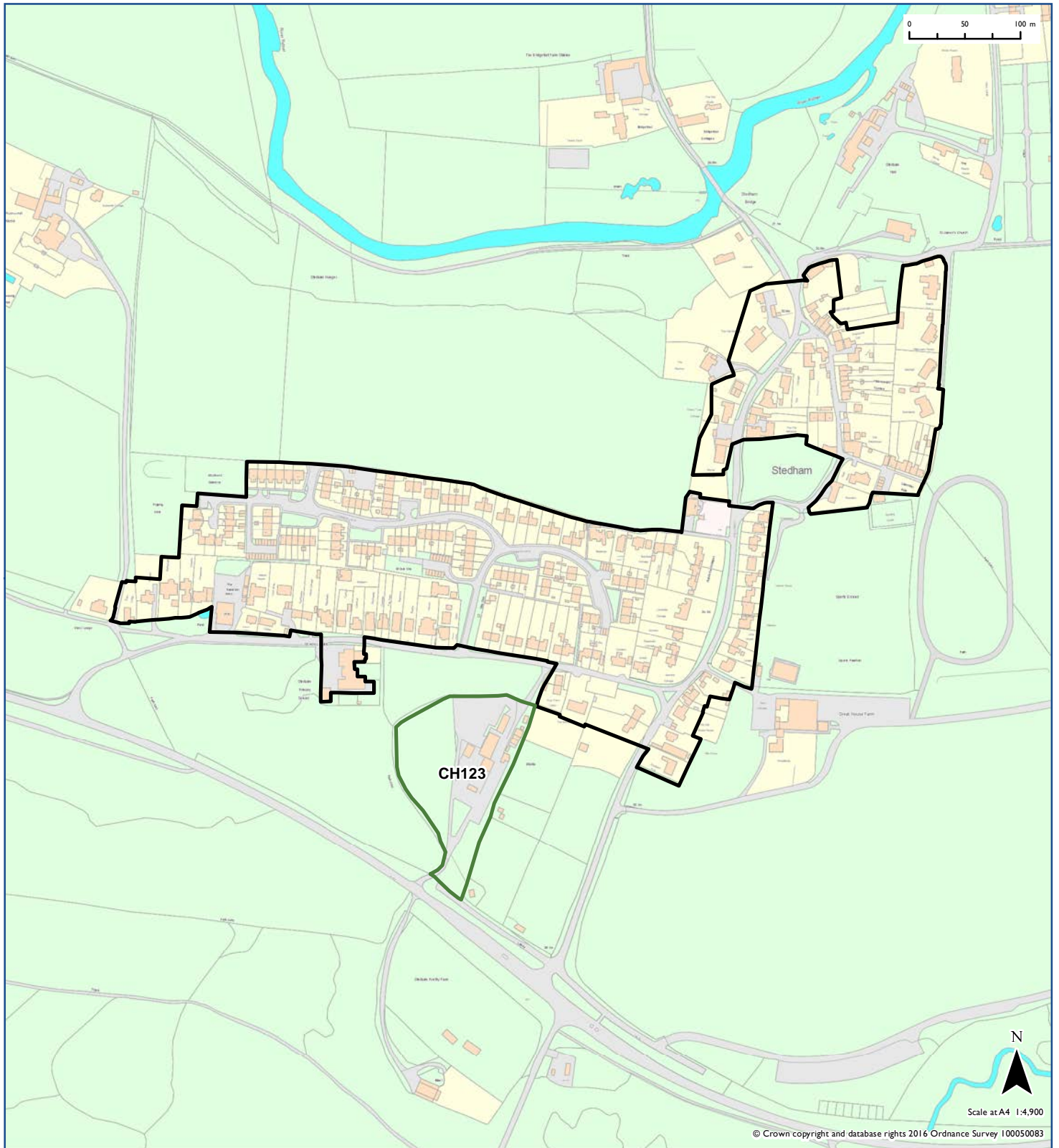
 SDNPA boundary






2016 Recommendation

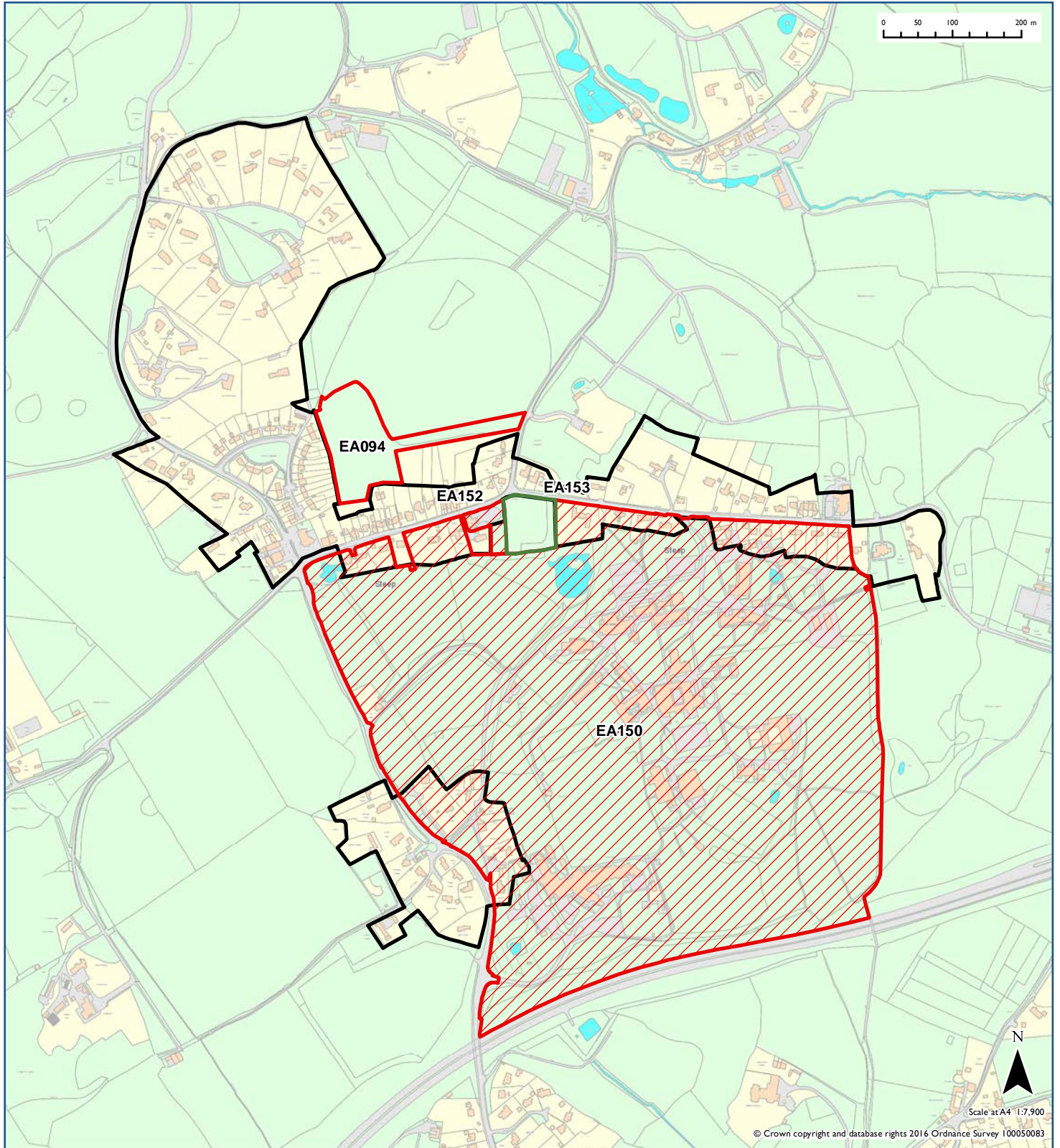
 Has Potential

 Draft Settlement Policy Boundary designation



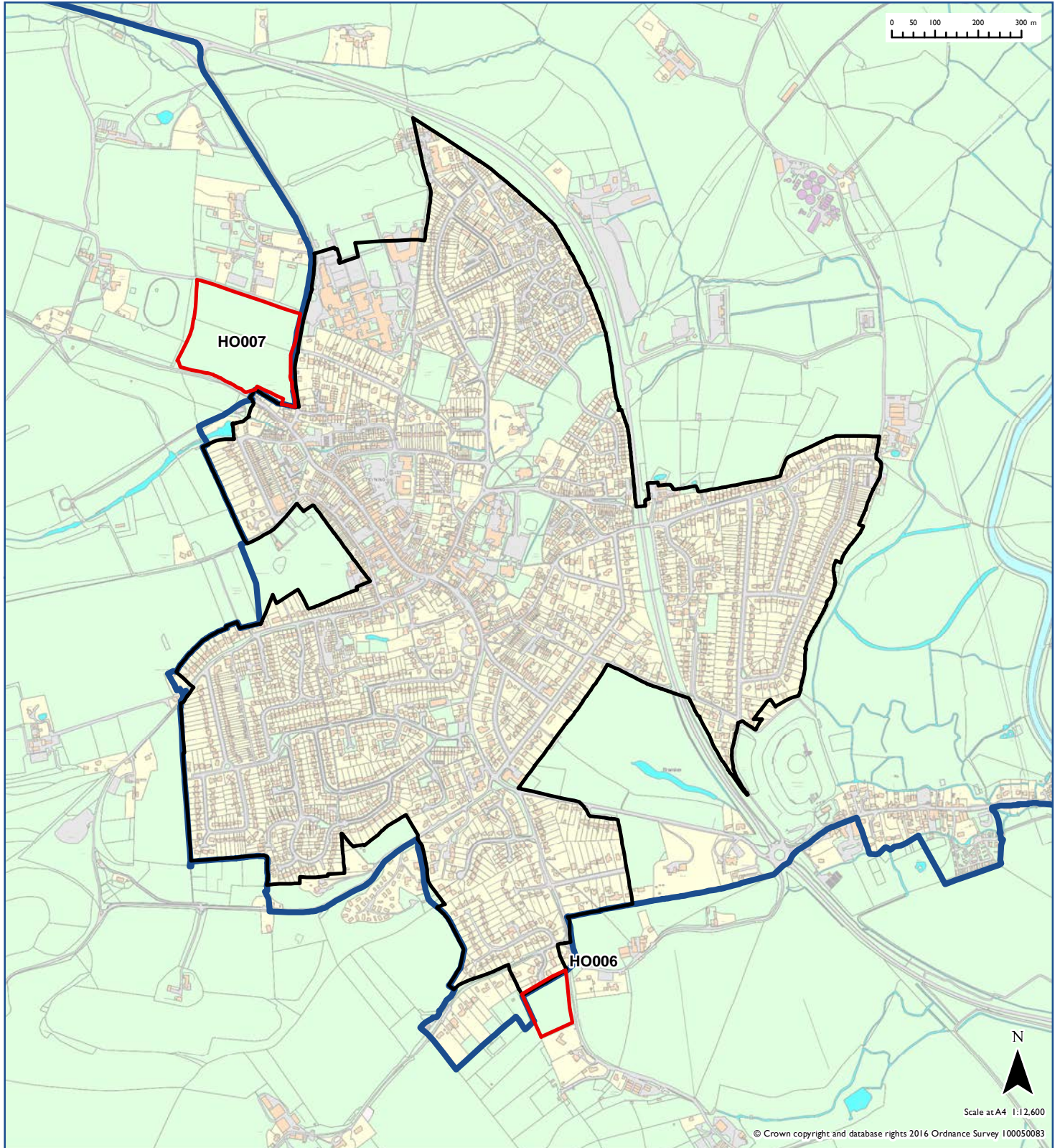
2016 Recommendation

-  Has Potential
-  Excluded
-  Rejected
-  Adopted Settlement Policy Boundary



2016 Recommendation

-  Rejected
-  Adopted Settlement Policy Boundary
-  SDNPA boundary

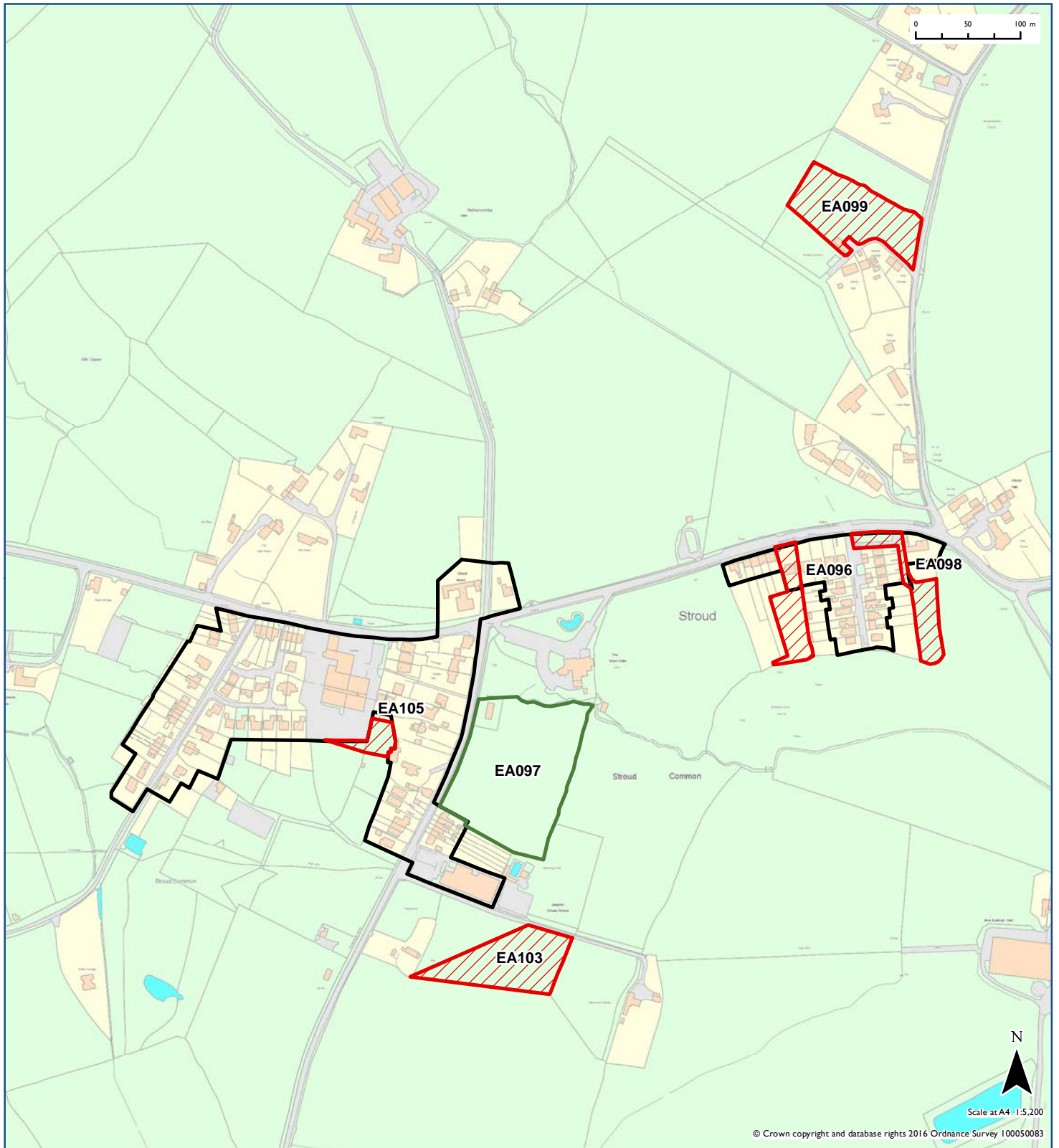


2016 Recommendation

 Has Potential

 Draft Settlement Policy Boundary designation


 Excluded



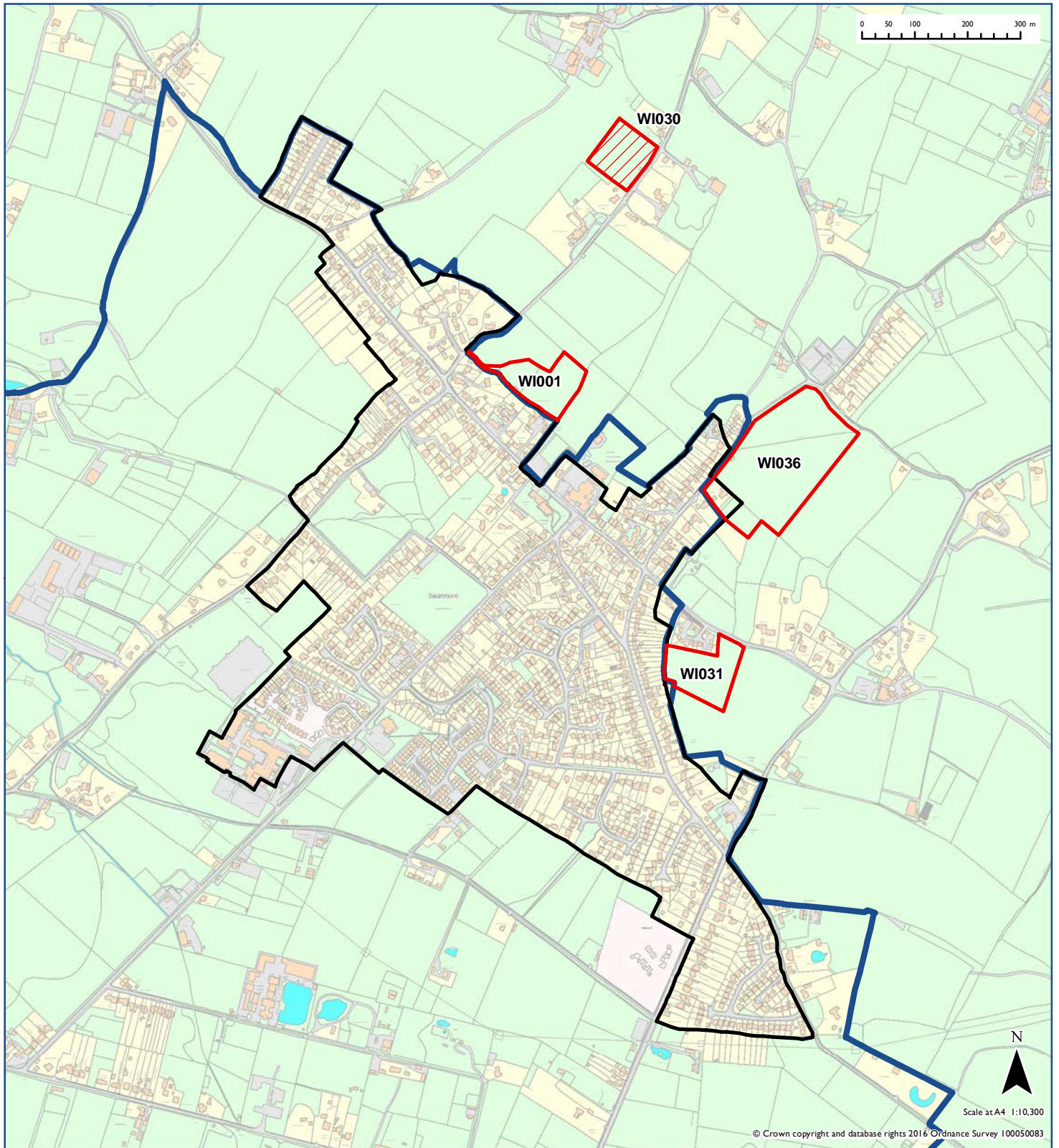
2016 Recommendation

 Excluded

 Rejected

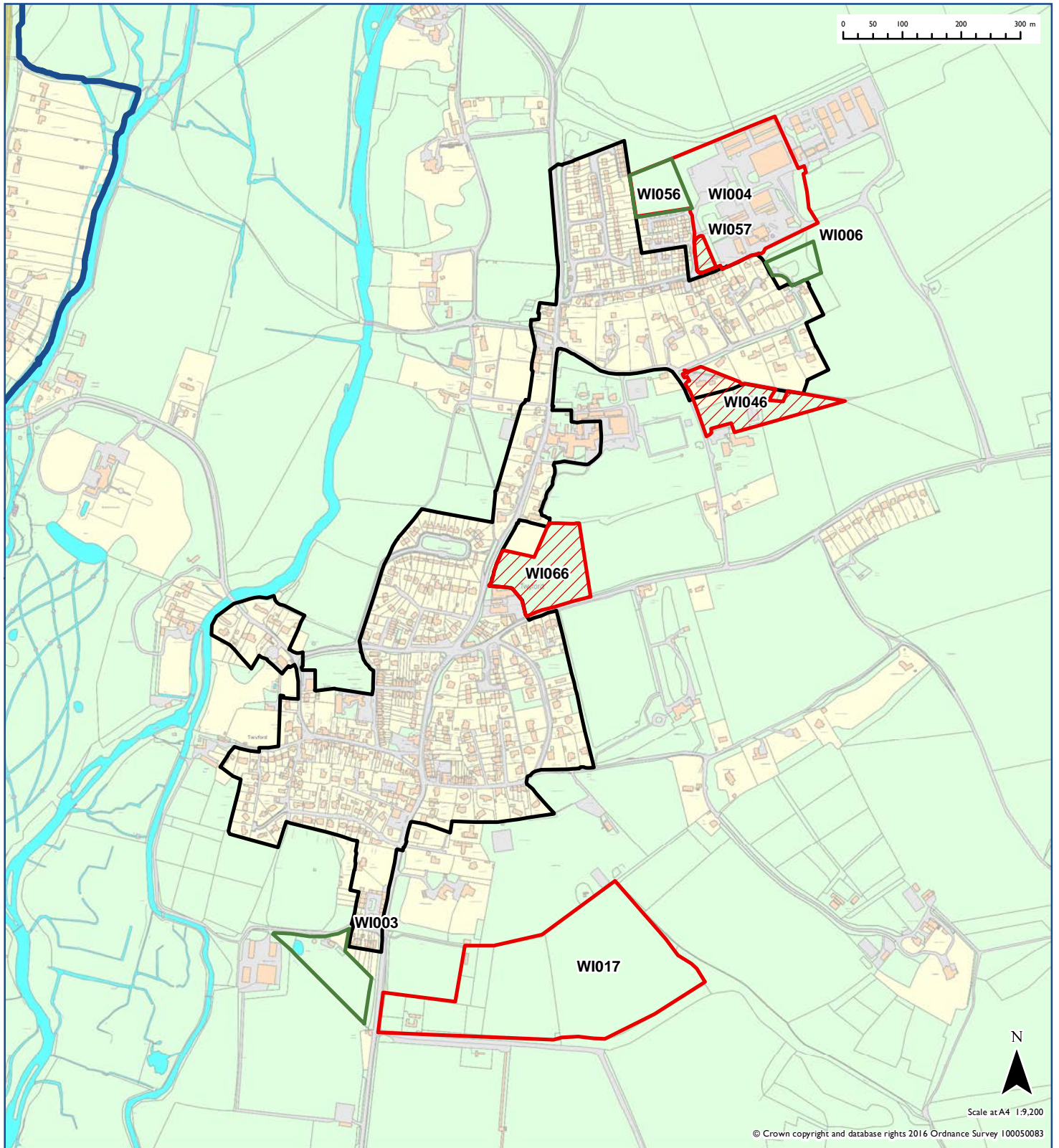
 Adopted Settlement Policy Boundary

 SDNPA boundary



2016 Recommendation

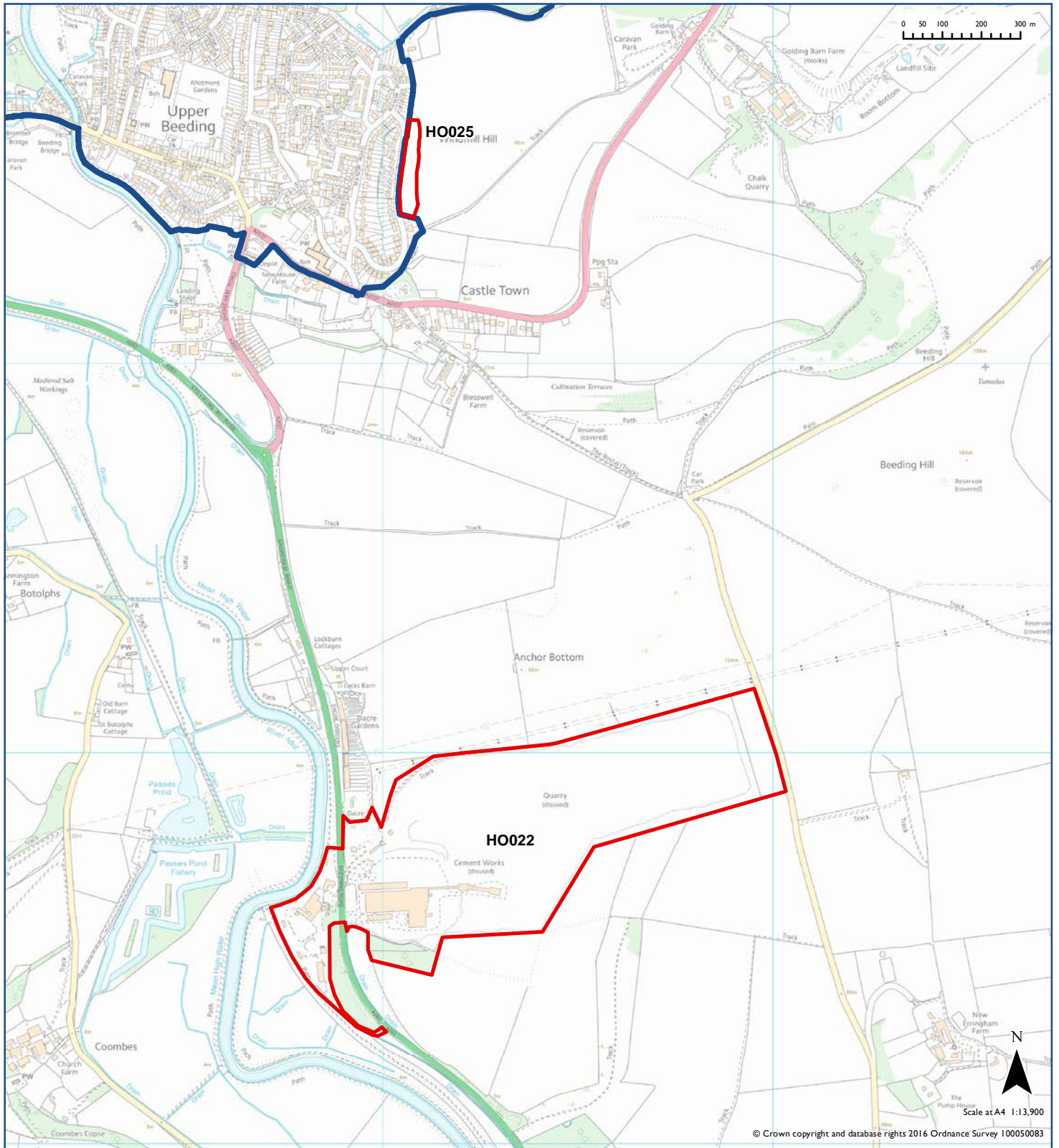
-  Has Potential
-  Excluded
-  Rejected
-  Adopted Settlement Policy Boundary
-  SDNPA boundary



2016 Recommendation

 Rejected

 SDNPA boundary

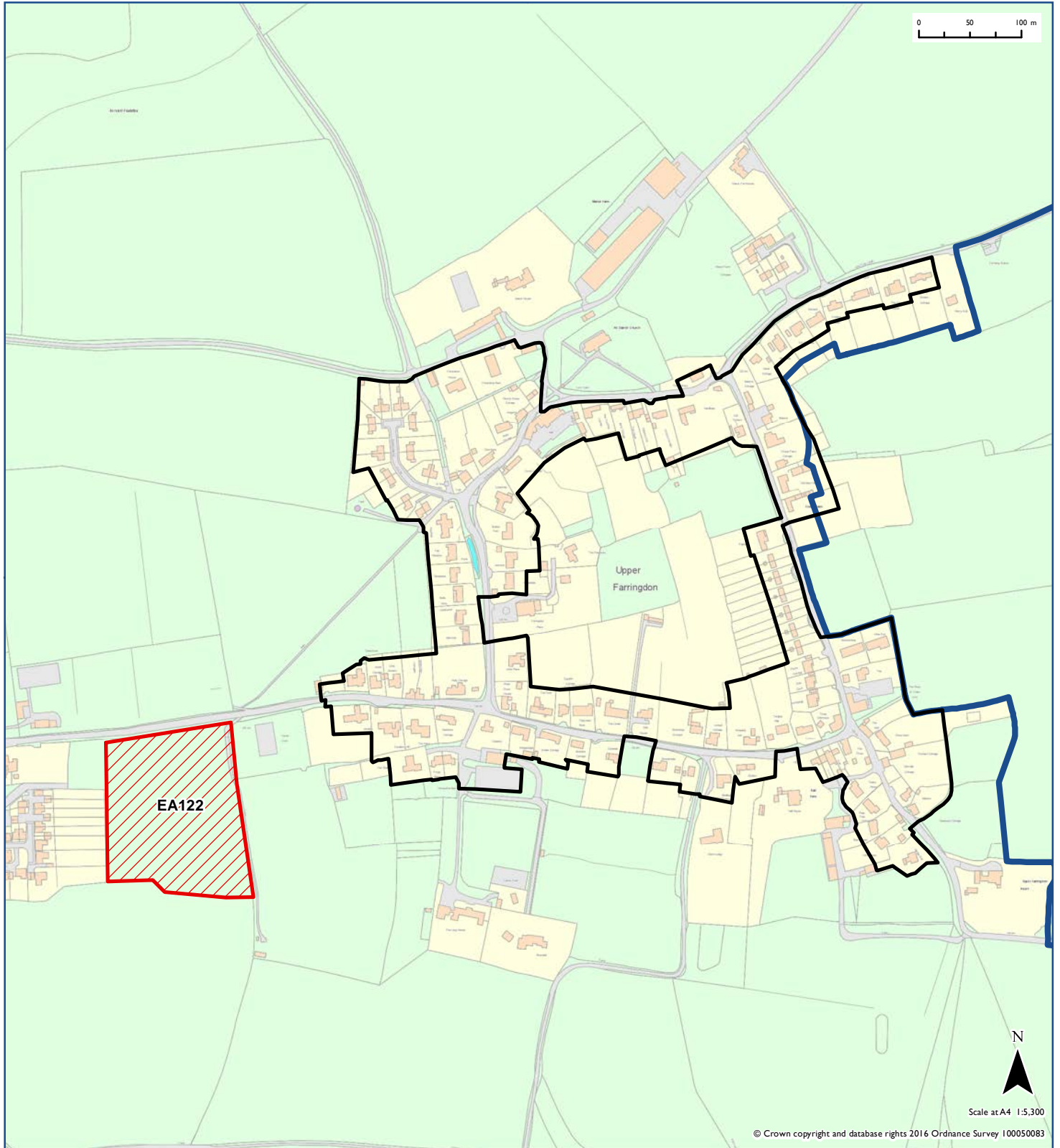


2016 Recommendation

 Excluded

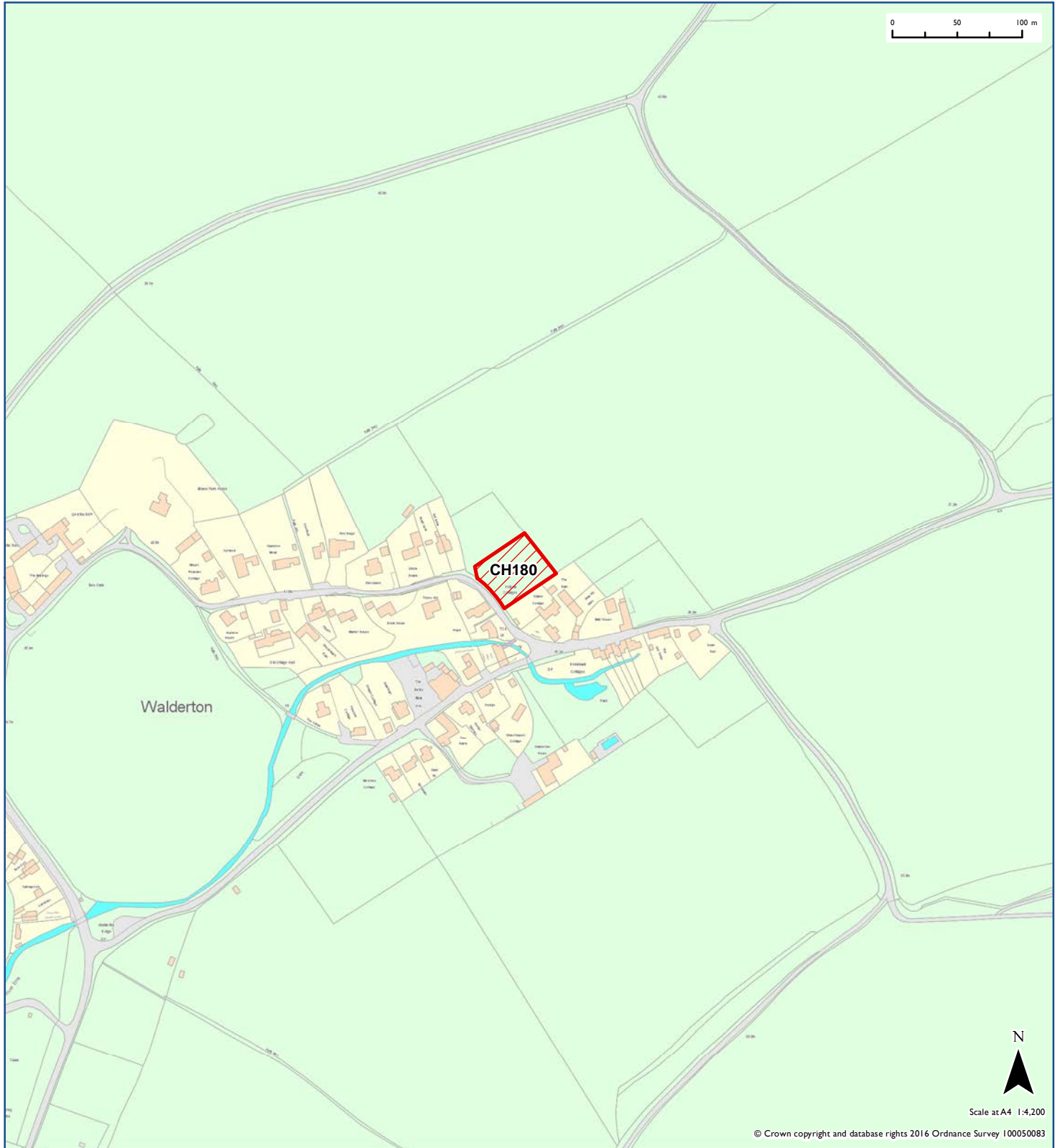
 Draft Settlement Policy Boundary designation

 SDNPA boundary



2016 Recommendation

 Excluded

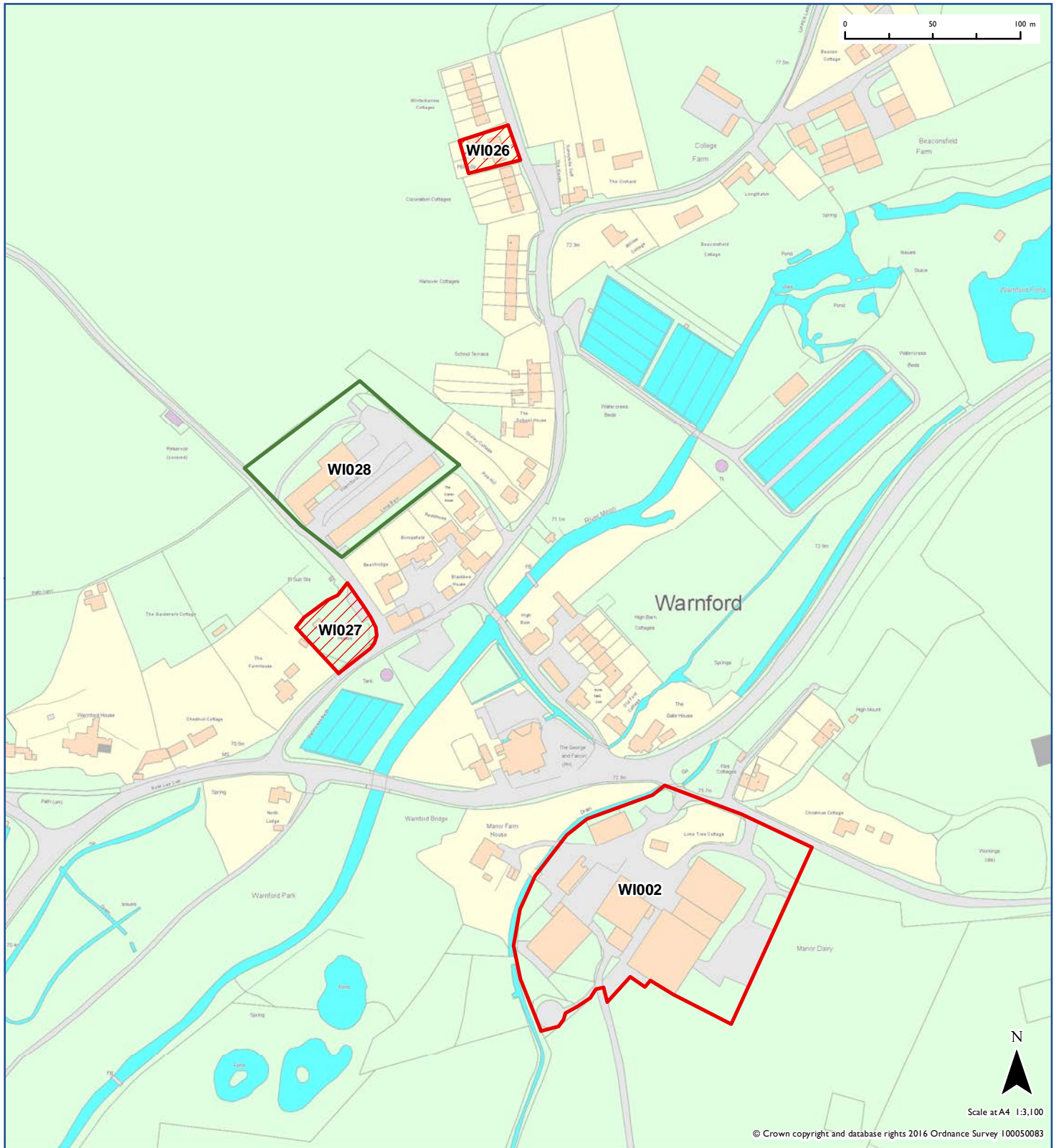


2016 Recommendation


 Has Potential

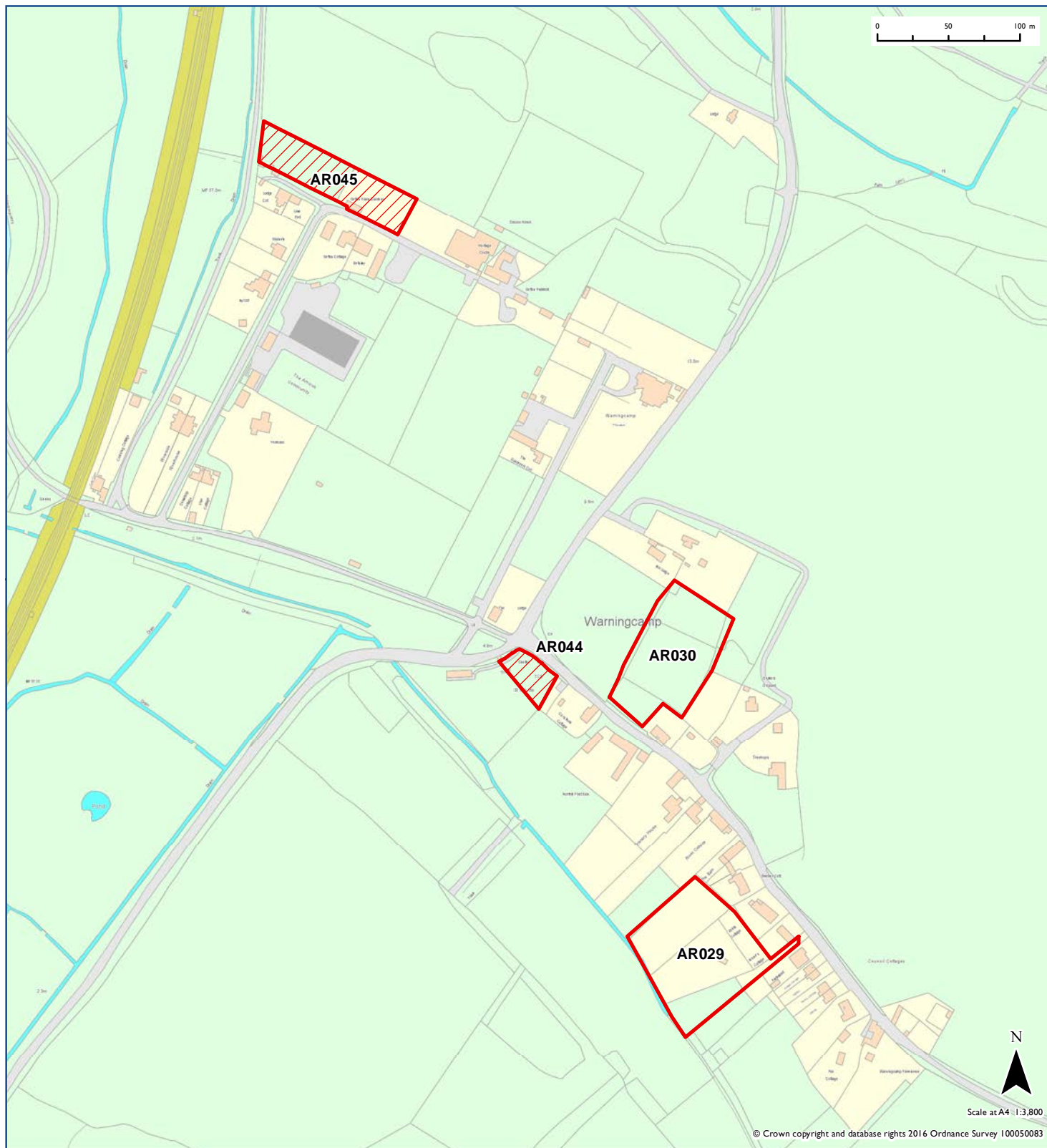
 Excluded

 Rejected



2016 Recommendation

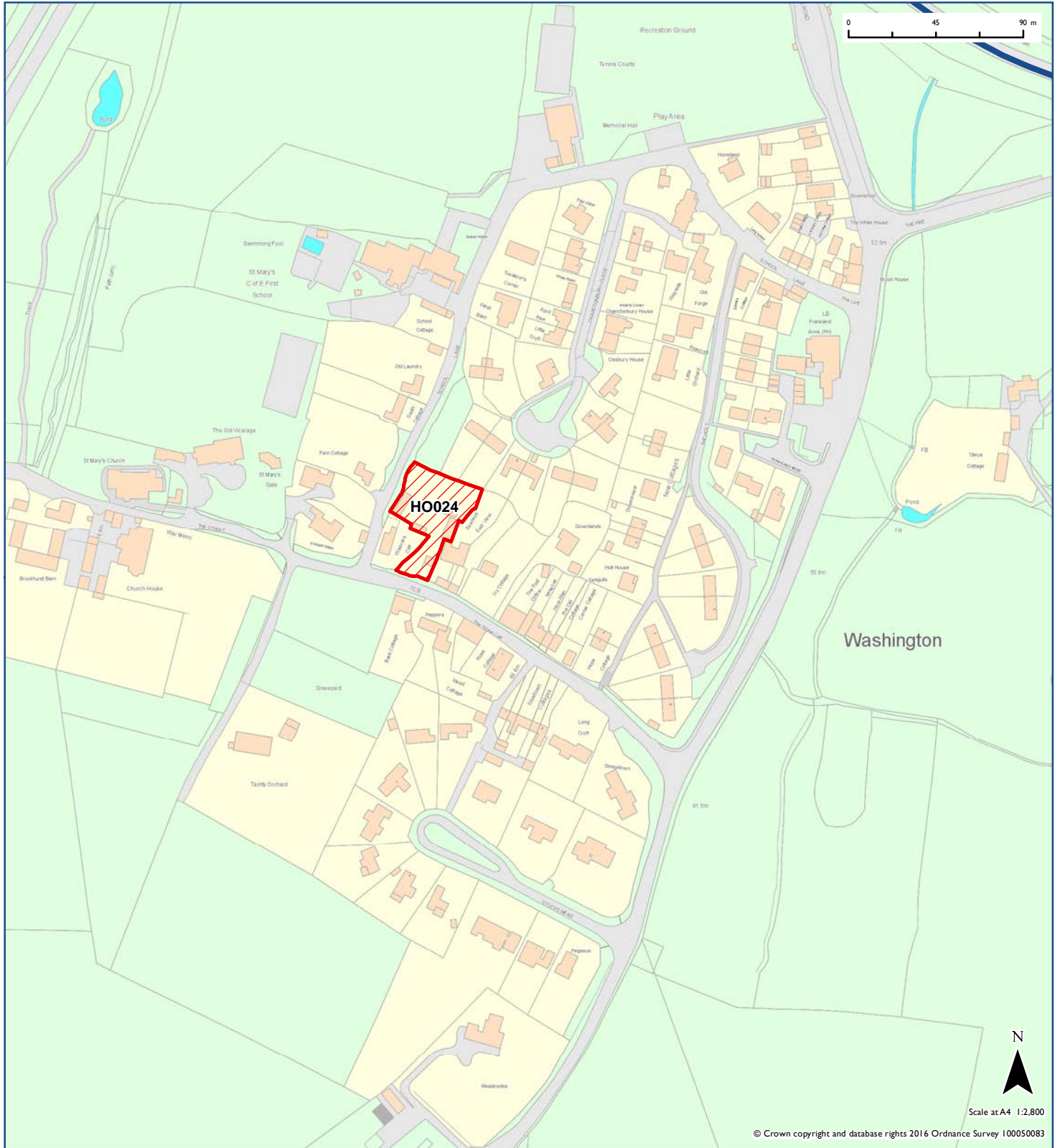
-  Excluded
-  Rejected



2016 Recommendation

 Excluded

 SDNPA boundary

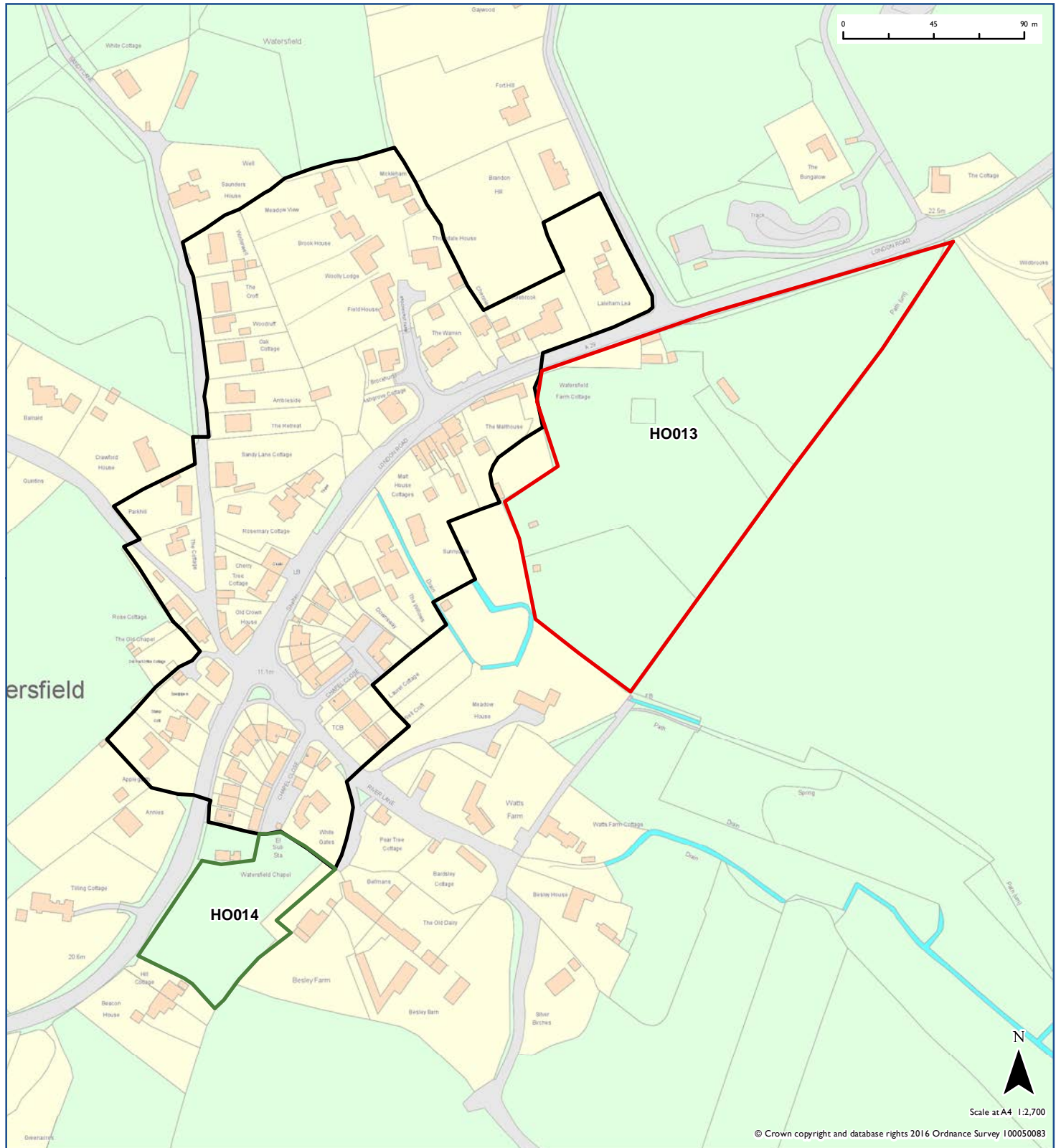


2016 Recommendation

 Has Potential

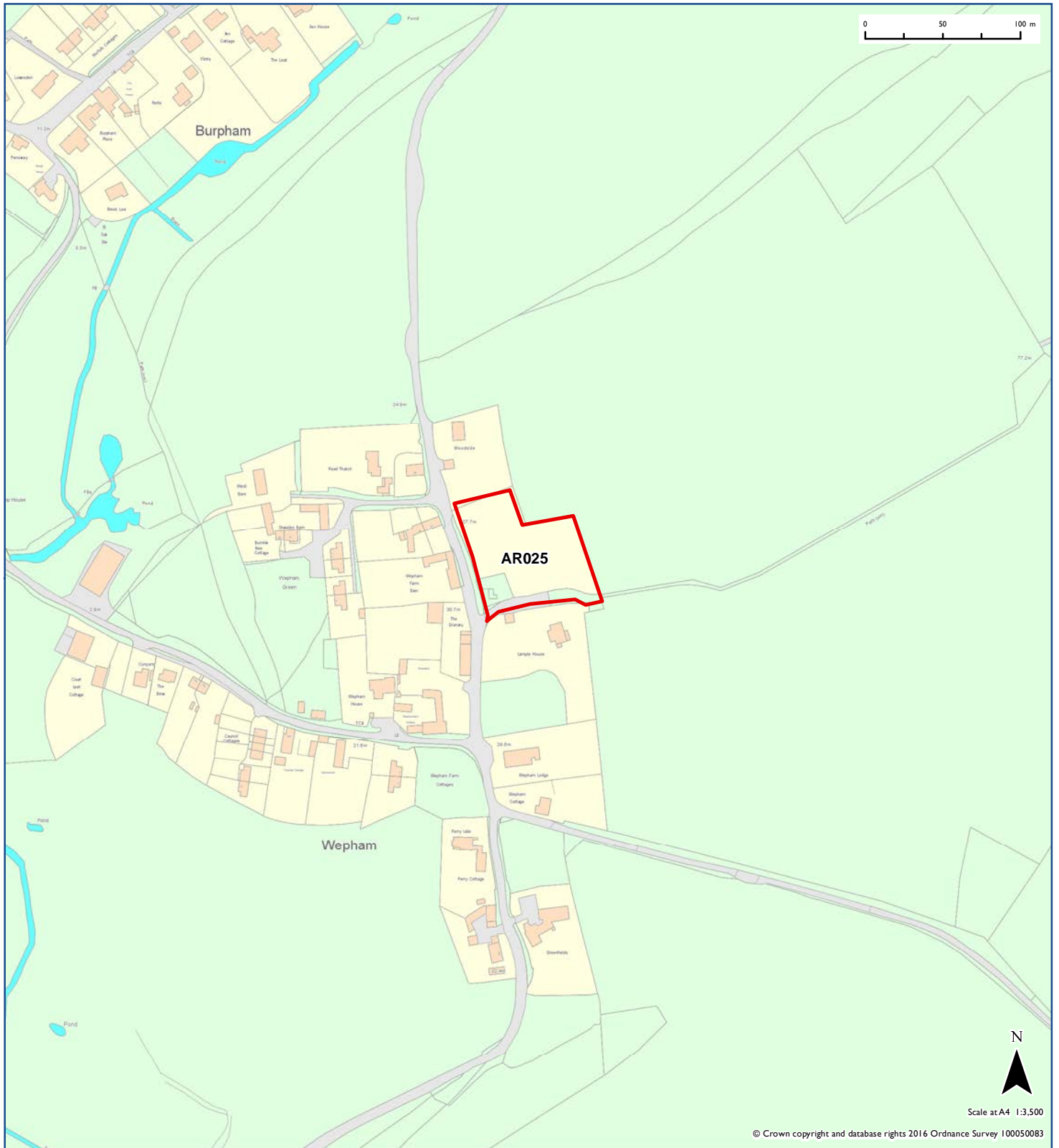
 Draft Settlement Policy Boundary designation

 Rejected



2016 Recommendation

 Rejected



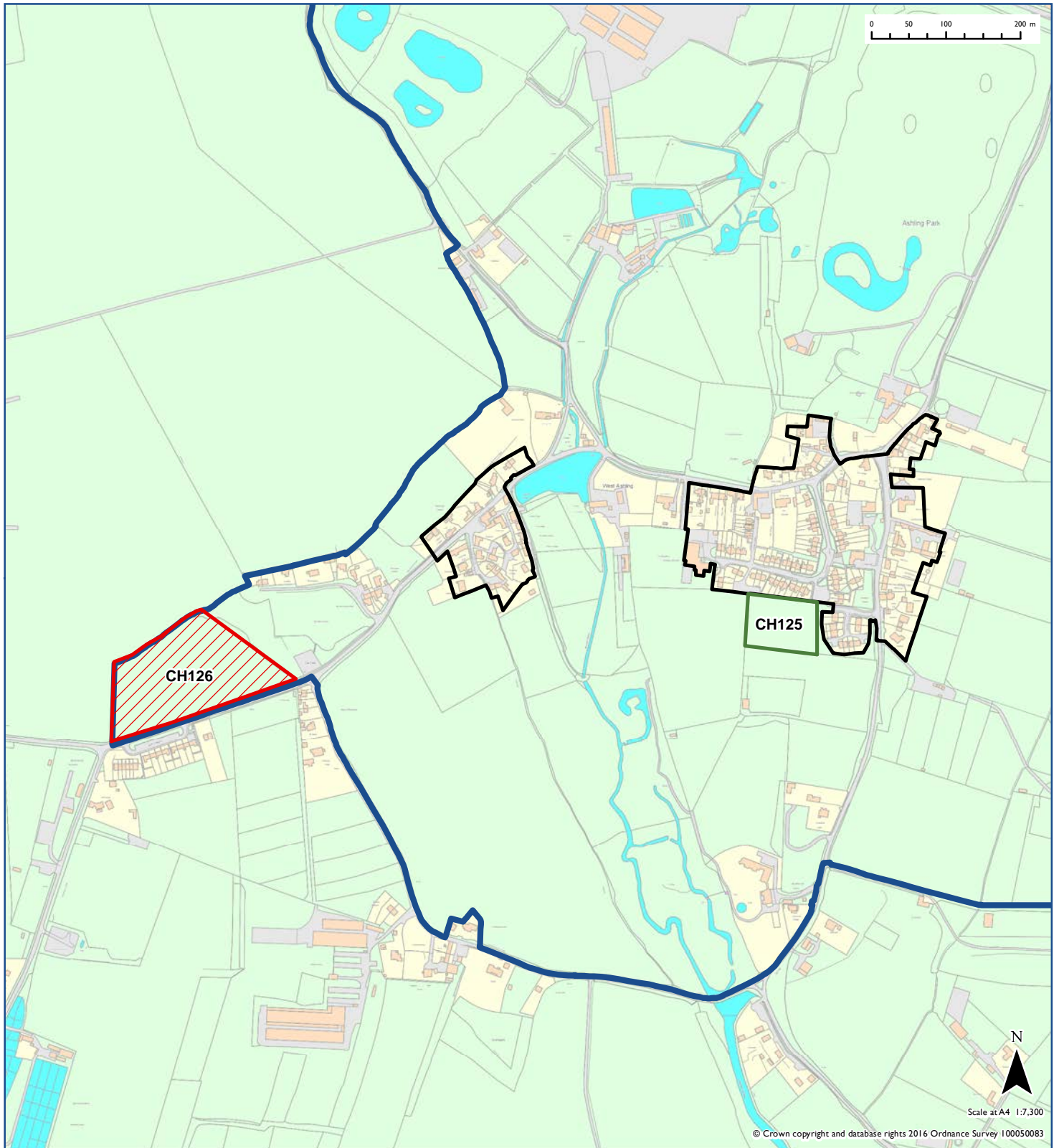
2016 Recommendation

 Has Potential

 Excluded

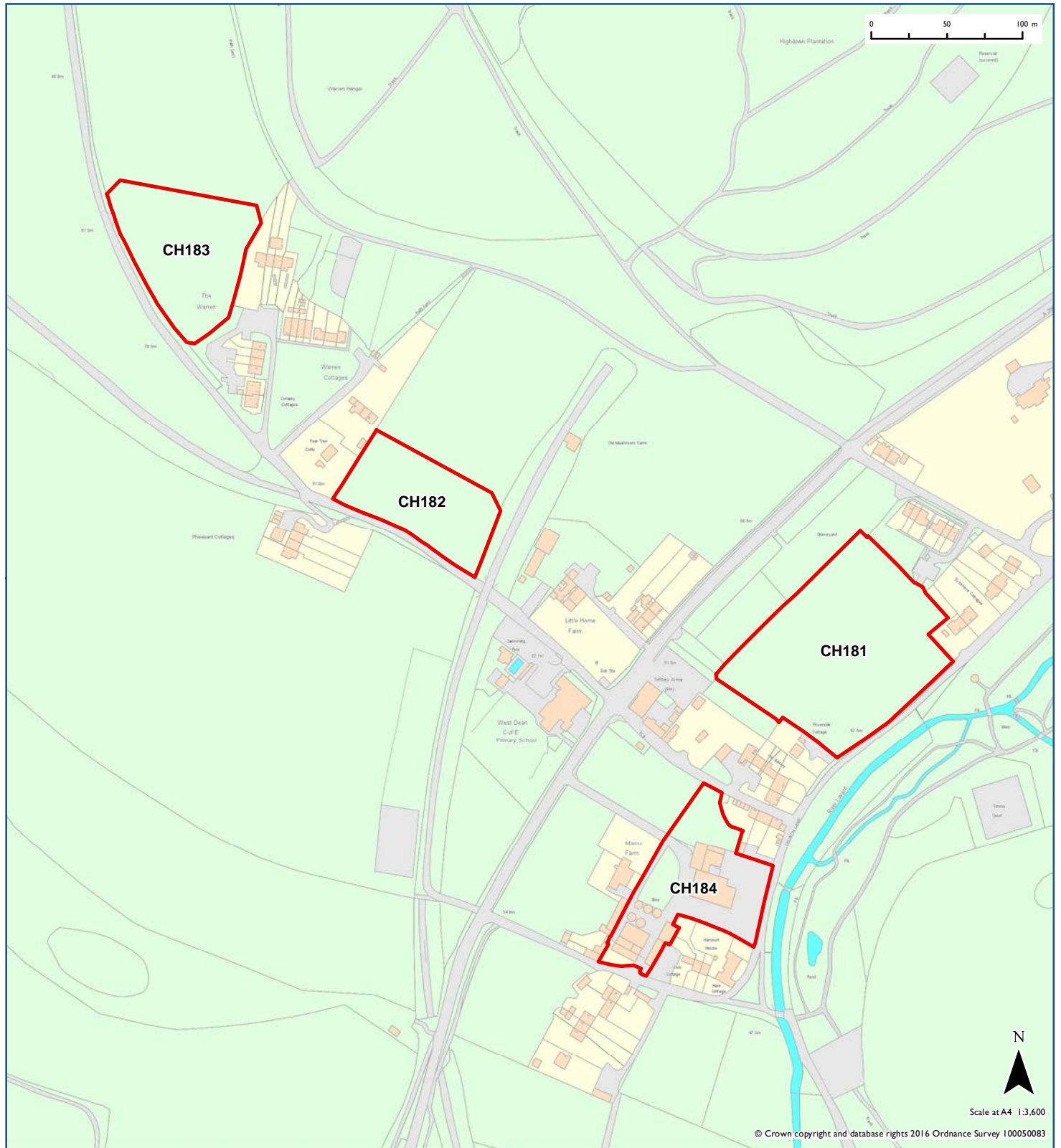
 Draft Settlement Policy Boundary designation

 SDNPA boundary



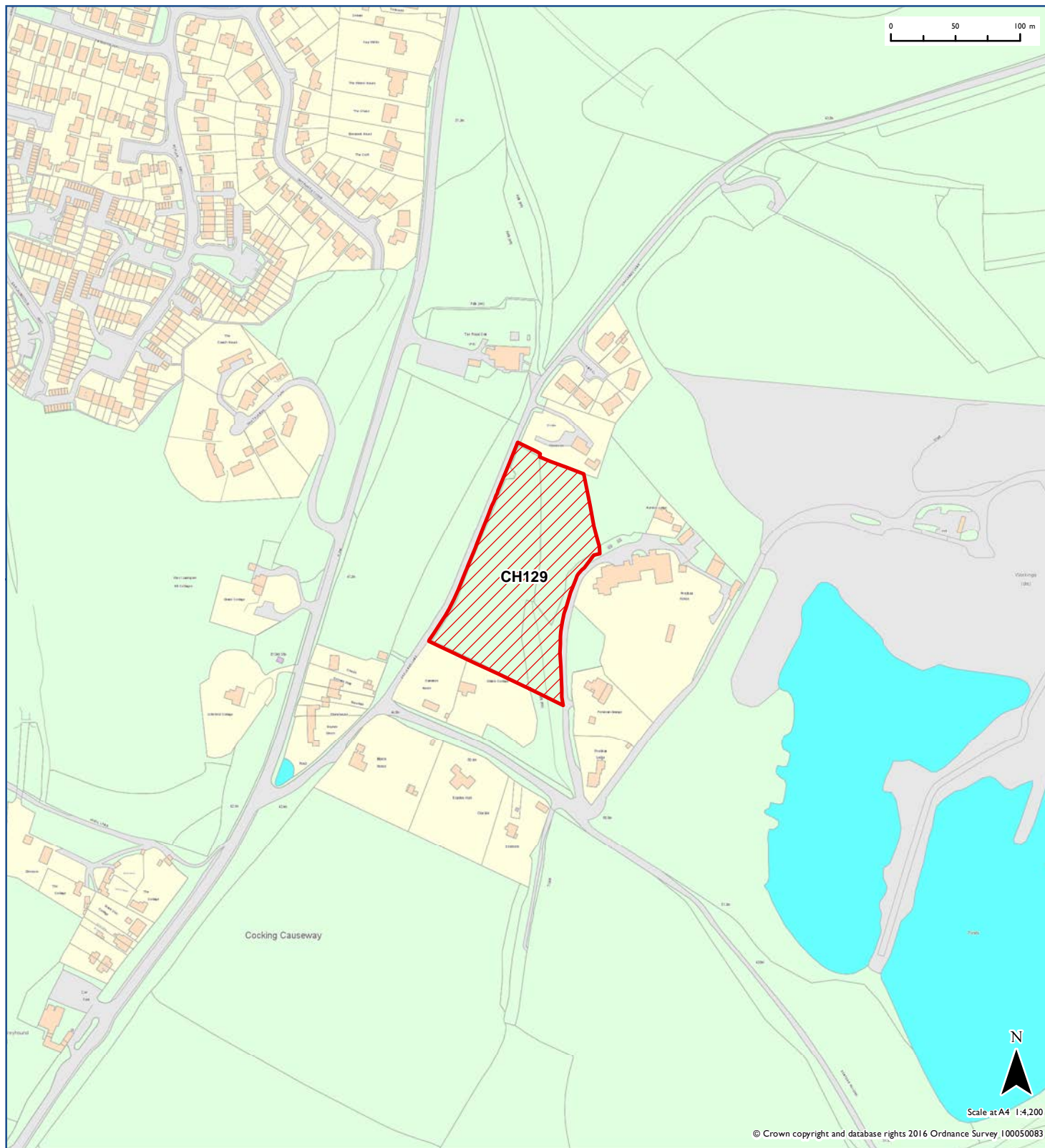
2016 Recommendation

 Rejected



2016 Recommendation

 Excluded



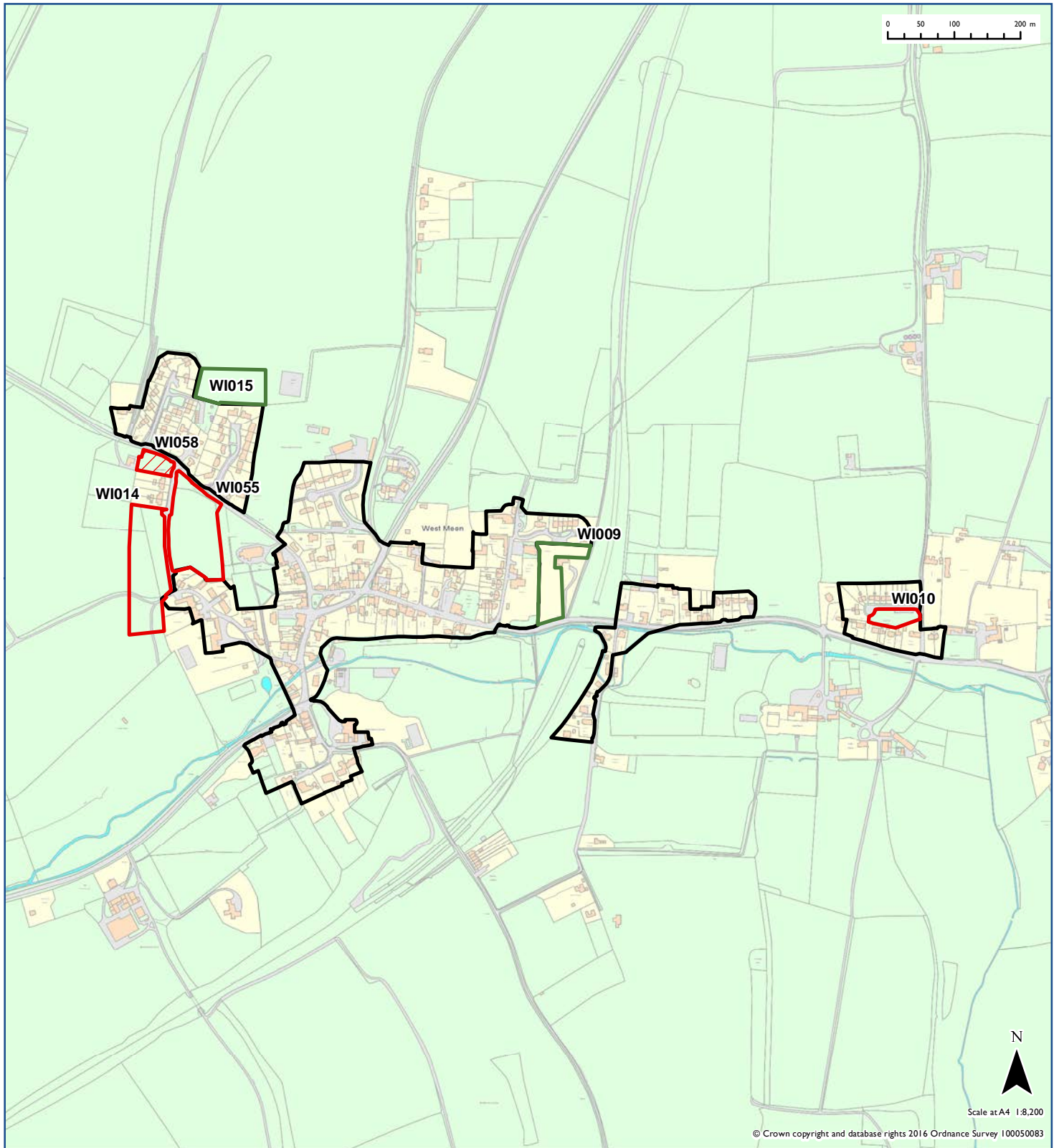
2016 Recommendation

 Has Potential

 Excluded

 Rejected

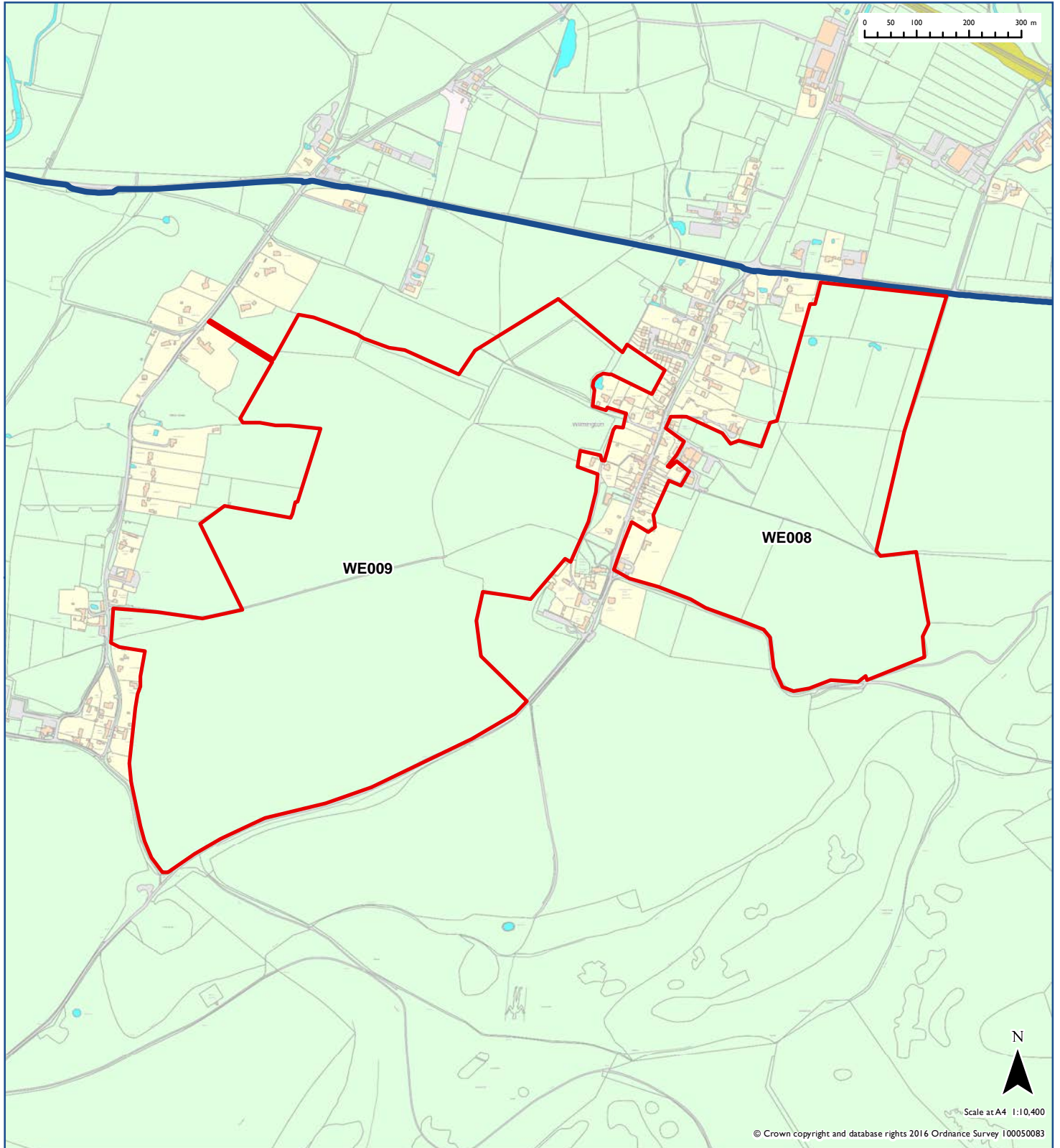
 Draft Settlement Policy Boundary designation



2016 Recommendation



 Rejected

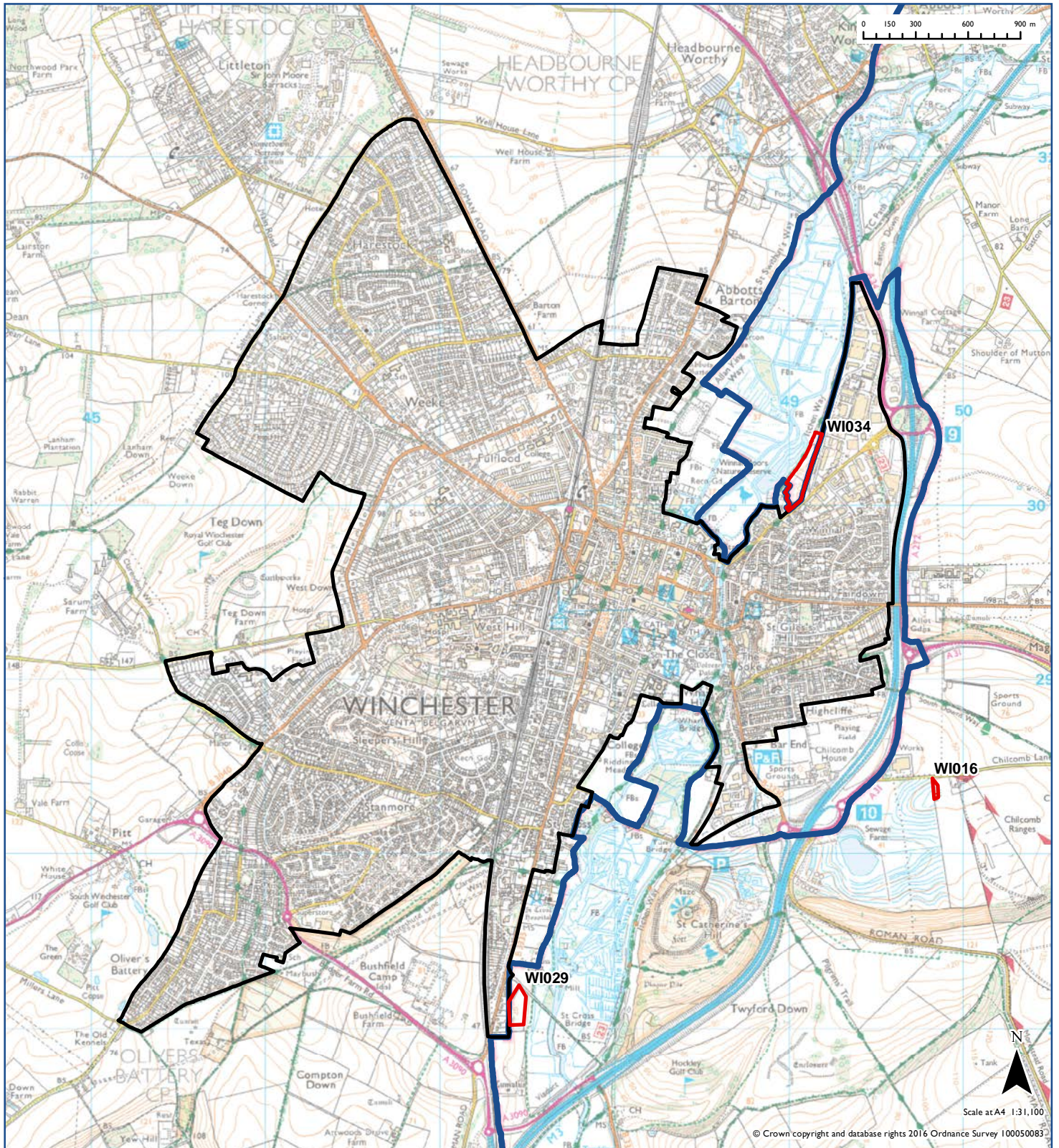
 SDNPA boundary




2016 Recommendation

-  Excluded
-  Rejected

-  Adopted Settlement Policy Boundary
-  SDNPA boundary



2016 Recommendation

 Rejected

 SDNPA boundary

