









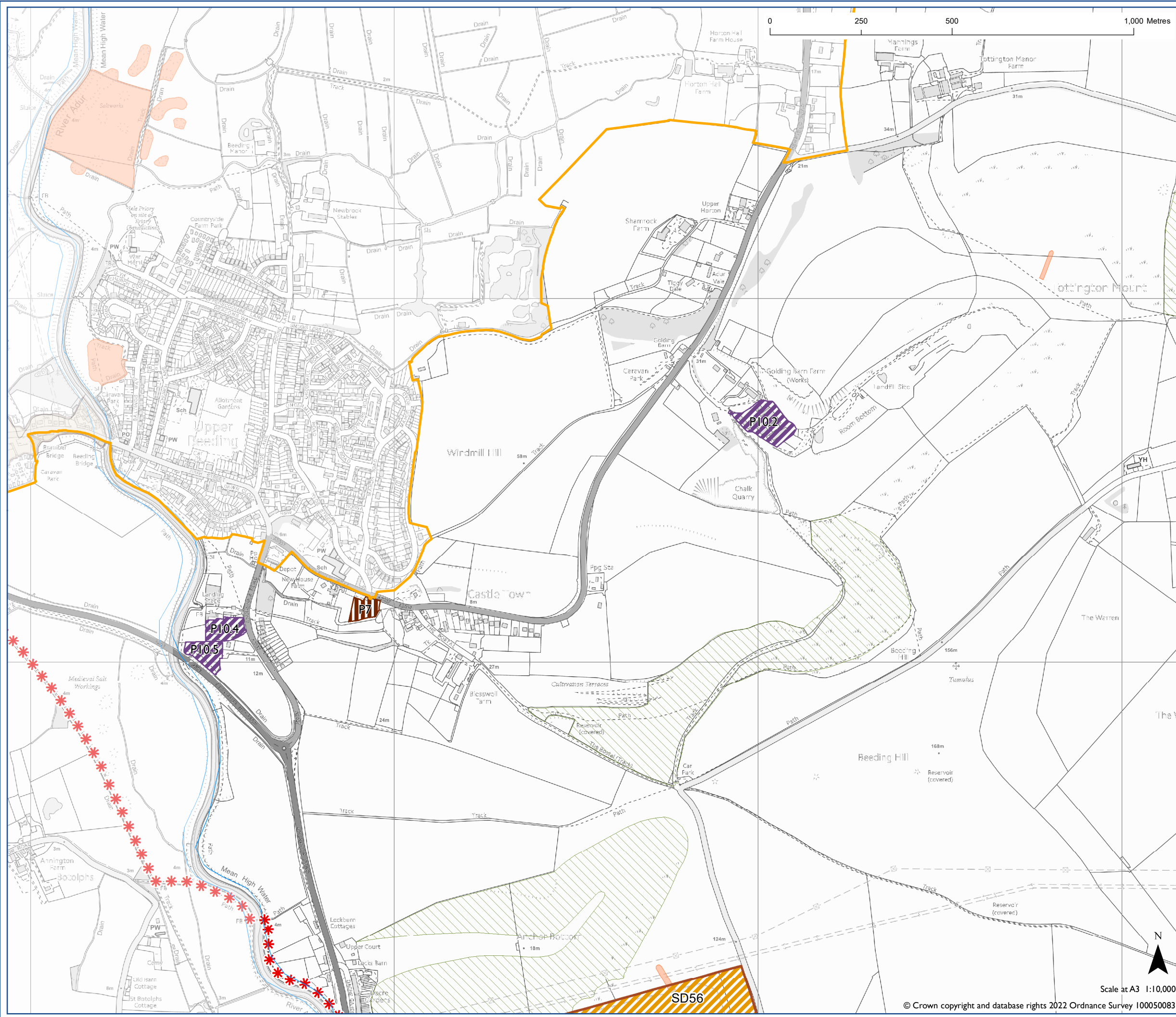


**South Downs Local Plan:  
Upper Beeding**

**Upper Beeding NDP Made 10 June 2021**

-  NDP Development Site - P7
-  NDP Employment Site - P10
-  Safeguarded Non-motorised Travel Route SD20
-  Strategic Site Allocation for Mixed Use Development SD56
-  Conservation Area SD15
-  International Nature Conservation Designation SD9 (where present)
-  National nature conservation designation SD9 (where present)
-  Local nature conservation designation SD9 (where present)
-  SDNPA Boundary
-  Coastline



**Map Notes:**