

Appendix C

SDNP Citizens Panel consultation

- i. Results from the Questionnaire
- ii. Slides explaining the results

Q1 (Q1)

The map below shows the South Downs to the East of Winchester. Please look at the map and then answer the question below.

^rtnlmg('P19500','519_WinchesterUrbanFringe_v1_35_300dpi','jpg','800','200')^

Do you have an interest in the area of the South Downs to the East of Winchester (as shown in the map above)? This might be because you live, work or visit the area.

	Total	16-24		25-34		35-44		45-54		55-64		65+		Prefer not to say		
Yes	105	31.9 %	0	0.0 %	4	25.0 %	9	34.6 %	28	39.4 %	33	32.0 %	31	29.0 %	0	0.0 %
No	224	68.1 %	0	0.0 %	12	75.0 %	17	65.4 %	43	60.6 %	70	68.0 %	76	71.0 %	6	100.0 %
Total	329	100.0 %	0	100.0 %	16	100.0 %	26	100.0 %	71	100.0 %	103	100.0 %	107	100.0 %	6	100.0 %

How would you describe your interest in this area? (Q2)

	Total	16-24		25-34		35-44		45-54		55-64		65+		Prefer not to say		
I live in the area	15	14.3 %	0	0.0 %	0	0.0 %	1	11.1 %	2	7.1 %	7	21.2 %	5	16.1 %	0	0.0 %
I work in the area	10	9.5 %	0	0.0 %	0	0.0 %	1	11.1 %	3	10.7 %	4	12.1 %	2	6.5 %	0	0.0 %
I live nearby	27	25.7 %	0	0.0 %	1	25.0 %	3	33.3 %	8	28.6 %	6	18.2 %	9	29.0 %	0	0.0 %
I visit the area	72	68.6 %	0	0.0 %	4	100.0 %	8	88.9 %	20	71.4 %	23	69.7 %	17	54.8 %	0	0.0 %
I drive through the area	55	52.4 %	0	0.0 %	2	50.0 %	4	44.4 %	14	50.0 %	19	57.6 %	16	51.6 %	0	0.0 %
I volunteer in the area	1	1.0 %	0	0.0 %	0	0.0 %	0	0.0 %	0	0.0 %	0	0.0 %	1	3.2 %	0	0.0 %
I belong to a group that is involved in the area	3	2.9 %	0	0.0 %	0	0.0 %	0	0.0 %	0	0.0 %	1	3.0 %	2	6.5 %	0	0.0 %
Other, please specify	8	7.6 %	0	0.0 %	0	0.0 %	1	11.1 %	3	10.7 %	3	9.1 %	1	3.2 %	0	0.0 %
Total	105	100.0 %	0	100.0 %	4	100.0 %	9	100.0 %	28	100.0 %	33	100.0 %	31	100.0 %	0	100.0 %

Do you have a favourite place to visit in the area? (Q3)

	Total	16-24		25-34		35-44		45-54		55-64		65+		Prefer not to say		
Yes	50	47.6 %	0	0.0 %	1	25.0 %	7	77.8 %	11	39.3 %	15	45.5 %	16	51.6 %	0	0.0 %
No	55	52.4 %	0	0.0 %	3	75.0 %	2	22.2 %	17	60.7 %	18	54.5 %	15	48.4 %	0	0.0 %
Total	105	100.0 %	0	100.0 %	4	100.0 %	9	100.0 %	28	100.0 %	33	100.0 %	31	100.0 %	0	100.0 %

In the time that you have lived, worked, visited or been involved in the area, have you noticed a change in the local landscape? (Q4)

	Total	16-24		25-34		35-44		45-54		55-64		65+		Prefer not to say		
Yes	58	55.2 %	0	0.0 %	1	25.0 %	4	44.4 %	14	50.0 %	17	51.5 %	22	71.0 %	0	0.0 %
No	47	44.8 %	0	0.0 %	3	75.0 %	5	55.6 %	14	50.0 %	16	48.5 %	9	29.0 %	0	0.0 %
Total	105	100.0 %	0	100.0 %	4	100.0 %	9	100.0 %	28	100.0 %	33	100.0 %	31	100.0 %	0	100.0 %

Do you feel that this change is positive and/or negative for the area? (Q5)

	Total	16-24		25-34		35-44		45-54		55-64		65+		Prefer not to say		
Positive only	3	5.2 %	0	0.0 %	0	0.0 %	0	0.0 %	0	0.0 %	0	0.0 %	3	13.6 %	0	0.0 %
Negative only	15	25.9 %	0	0.0 %	0	0.0 %	1	25.0 %	5	35.7 %	5	29.4 %	4	18.2 %	0	0.0 %
Both positive and negative	37	63.8 %	0	0.0 %	1	100.0 %	3	75.0 %	8	57.1 %	11	64.7 %	14	63.6 %	0	0.0 %
Neither positive nor negative/no opinion	3	5.2 %	0	0.0 %	0	0.0 %	0	0.0 %	1	7.1 %	1	5.9 %	1	4.5 %	0	0.0 %
Total	58	100.0 %	0	100.0 %	1	100.0 %	4	100.0 %	14	100.0 %	17	100.0 %	22	100.0 %	0	100.0 %

Which of the following factors are important to you when out in the South Downs to the East of Winchester (Q7)

	Total	16-24		25-34		35-44		45-54		55-64		65+		Prefer not to say		
Accessing open spaces	81	77.1 %	0	0.0 %	2	50.0 %	9	100.0 %	22	78.6 %	22	66.7 %	26	83.9 %	0	0.0 %
Engaging with nature	79	75.2 %	0	0.0 %	3	75.0 %	8	88.9 %	23	82.1 %	23	69.7 %	22	71.0 %	0	0.0 %
Connecting to the cultural heritage	47	44.8 %	0	0.0 %	2	50.0 %	4	44.4 %	14	50.0 %	11	33.3 %	16	51.6 %	0	0.0 %
Solitude	44	41.9 %	0	0.0 %	3	75.0 %	2	22.2 %	11	39.3 %	16	48.5 %	12	38.7 %	0	0.0 %
Tranquillity	81	77.1 %	0	0.0 %	4	100.0 %	7	77.8 %	23	82.1 %	25	75.8 %	22	71.0 %	0	0.0 %
Attending events	10	9.5 %	0	0.0 %	0	0.0 %	1	11.1 %	5	17.9 %	3	9.1 %	1	3.2 %	0	0.0 %
Visiting tourist attractions	14	13.3 %	0	0.0 %	0	0.0 %	1	11.1 %	4	14.3 %	5	15.2 %	4	12.9 %	0	0.0 %
Other, please specify	5	4.8 %	0	0.0 %	0	0.0 %	0	0.0 %	2	7.1 %	1	3.0 %	2	6.5 %	0	0.0 %
Total	105	100.0 %	0	100.0 %	4	100.0 %	9	100.0 %	28	100.0 %	33	100.0 %	31	100.0 %	0	100.0 %

On a scale of 1-5 where 1 is low and 5 is high, please indicate how much impact each of the following has on your ability to enjoy the South Downs to the East of Winchester (Q8) - Road/traffic noise (1)

	Total	16-24		25-34		35-44		45-54		55-64		65+		Prefer not to say			
1 - Low impact	4	3.8 %	0	0.0 %	0	0.0 %	0	0.0 %	1	3.6 %	3	9.1 %	0	0.0 %	0	0.0 %	
	2	11	10.5 %	0	0.0 %	0	0.0 %	2	22.2 %	3	10.7 %	3	9.1 %	3	9.7 %	0	0.0 %

	3	24	22.9 %	0	0.0 %	1	25.0 %	4	44.4 %	5	17.9 %	5	15.2 %	9	29.0 %	0	0.0 %
	4	20	19.0 %	0	0.0 %	1	25.0 %	1	11.1 %	5	17.9 %	10	30.3 %	3	9.7 %	0	0.0 %
5 - High impact		36	34.3 %	0	0.0 %	2	50.0 %	2	22.2 %	11	39.3 %	9	27.3 %	12	38.7 %	0	0.0 %
No Impact		10	9.5 %	0	0.0 %	0	0.0 %	0	0.0 %	3	10.7 %	3	9.1 %	4	12.9 %	0	0.0 %
Total		105	100.0 %	0	100.0 %	4	100.0 %	9	100.0 %	28	100.0 %	33	100.0 %	31	100.0 %	0	100.0 %
AVG			3.8				4.3		3.3		3.9		3.6		3.9		

On a scale of 1-5 where 1 is low and 5 is high, please indicate how much impact each of the following has on your ability to enjoy the South Downs to the East of Winchester (Q8) - Poor access to footpaths (2)

	Total	16-24	25-34	35-44	45-54	55-64	65+	Prefer not to say									
1 - Low impact	11	10.5 %	0	0.0 %	2	22.2 %	1	3.6 %	3	9.1 %	5	16.1 %	0	0.0 %			
	2	17	16.2 %	0	0.0 %	2	22.2 %	5	17.9 %	6	18.2 %	4	12.9 %	0	0.0 %		
	3	31	29.5 %	0	0.0 %	3	75.0 %	3	33.3 %	6	21.4 %	10	30.3 %	9	29.0 %	0	0.0 %
	4	14	13.3 %	0	0.0 %	1	25.0 %	1	11.1 %	2	7.1 %	5	15.2 %	5	16.1 %	0	0.0 %
5 - High impact		19	18.1 %	0	0.0 %	0	0.0 %	1	11.1 %	10	35.7 %	5	15.2 %	3	9.7 %	0	0.0 %
No Impact		13	12.4 %	0	0.0 %	0	0.0 %	0	0.0 %	4	14.3 %	4	12.1 %	5	16.1 %	0	0.0 %
Total		105	100.0 %	0	100.0 %	4	100.0 %	9	100.0 %	28	100.0 %	33	100.0 %	31	100.0 %	0	100.0 %
AVG			3.1				3.3		2.7		3.6		3.1		2.9		

On a scale of 1-5 where 1 is low and 5 is high, please indicate how much impact each of the following has on your ability to enjoy the South Downs to the East of Winchester (Q8) - Quality of cycle paths (3)

	Total	16-24	25-34	35-44	45-54	55-64	65+	Prefer not to say									
1 - Low impact	15	14.3 %	0	0.0 %	1	25.0 %	1	11.1 %	2	7.1 %	5	15.2 %	6	19.4 %	0	0.0 %	
	2	12	11.4 %	0	0.0 %	0	0.0 %	0	0.0 %	3	10.7 %	3	9.1 %	6	19.4 %	0	0.0 %
	3	20	19.0 %	0	0.0 %	0	0.0 %	4	44.4 %	10	35.7 %	3	9.1 %	3	9.7 %	0	0.0 %
	4	15	14.3 %	0	0.0 %	3	75.0 %	2	22.2 %	5	17.9 %	4	12.1 %	1	3.2 %	0	0.0 %
5 - High impact		9	8.6 %	0	0.0 %	0	0.0 %	0	0.0 %	2	7.1 %	5	15.2 %	2	6.5 %	0	0.0 %
No Impact		34	32.4 %	0	0.0 %	0	0.0 %	2	22.2 %	6	21.4 %	13	39.4 %	13	41.9 %	0	0.0 %
Total		105	100.0 %	0	100.0 %	4	100.0 %	9	100.0 %	28	100.0 %	33	100.0 %	31	100.0 %	0	100.0 %
AVG			2.9				3.3		3.0		3.1		3.1		2.3		

On a scale of 1-5 where 1 is low and 5 is high, please indicate how much impact each of the following has on your ability to enjoy the South Downs to the East of Winchester (Q8) - Availability of bridleways (4)

	Total	16-24	25-34	35-44	45-54	55-64	65+	Prefer not to say									
1 - Low impact	21	20.0 %	0	0.0 %	1	25.0 %	1	11.1 %	7	25.0 %	5	15.2 %	7	22.6 %	0	0.0 %	
	2	8	7.6 %	0	0.0 %	0	0.0 %	0	0.0 %	1	3.6 %	3	9.1 %	4	12.9 %	0	0.0 %
	3	13	12.4 %	0	0.0 %	1	25.0 %	3	33.3 %	5	17.9 %	1	3.0 %	3	9.7 %	0	0.0 %
	4	8	7.6 %	0	0.0 %	0	0.0 %	1	11.1 %	2	7.1 %	5	15.2 %	0	0.0 %	0	0.0 %
5 - High impact		10	9.5 %	0	0.0 %	0	0.0 %	1	11.1 %	5	17.9 %	2	6.1 %	2	6.5 %	0	0.0 %
No Impact		45	42.9 %	0	0.0 %	2	50.0 %	3	33.3 %	8	28.6 %	17	51.5 %	15	48.4 %	0	0.0 %
Total		105	100.0 %	0	100.0 %	4	100.0 %	9	100.0 %	28	100.0 %	33	100.0 %	31	100.0 %	0	100.0 %
AVG			2.6				2.0		3.2		2.9		2.8		2.1		

On a scale of 1-5 where 1 is low and 5 is high, please indicate how much impact each of the following has on your ability to enjoy the South Downs to the East of Winchester (Q8) - Existence of new building developments (5)

	Total	16-24	25-34	35-44	45-54	55-64	65+	Prefer not to say									
1 - Low impact	7	6.7 %	0	0.0 %	0	0.0 %	1	11.1 %	2	7.1 %	2	6.1 %	2	6.5 %	0	0.0 %	
	2	12	11.4 %	0	0.0 %	1	25.0 %	1	11.1 %	1	3.6 %	5	15.2 %	4	12.9 %	0	0.0 %
	3	29	27.6 %	0	0.0 %	1	25.0 %	2	22.2 %	8	28.6 %	8	24.2 %	10	32.3 %	0	0.0 %
	4	13	12.4 %	0	0.0 %	1	25.0 %	3	33.3 %	3	10.7 %	4	12.1 %	2	6.5 %	0	0.0 %
5 - High impact		36	34.3 %	0	0.0 %	1	25.0 %	2	22.2 %	12	42.9 %	11	33.3 %	10	32.3 %	0	0.0 %
No Impact		8	7.6 %	0	0.0 %	0	0.0 %	0	0.0 %	2	7.1 %	3	9.1 %	3	9.7 %	0	0.0 %
Total		105	100.0 %	0	100.0 %	4	100.0 %	9	100.0 %	28	100.0 %	33	100.0 %	31	100.0 %	0	100.0 %
AVG			3.6				3.5		3.4		3.8		3.6		3.5		

On a scale of 1-5 where 1 is low and 5 is high, please indicate how much impact each of the following has on your ability to enjoy the South Downs to the East of Winchester (Q8) - Quality of underpasses or bridges (6)

	Total	16-24	25-34	35-44	45-54	55-64	65+	Prefer not to say								
1 - Low impact	24	22.9 %	0	0.0 %	1	25.0 %	3	33.3 %	8	28.6 %	7	21.2 %	5	16.1 %	0	0.0 %
2	16	15.2 %	0	0.0 %	1	25.0 %	2	22.2 %	6	21.4 %	3	9.1 %	4	12.9 %	0	0.0 %
3	27	25.7 %	0	0.0 %	1	25.0 %	2	22.2 %	6	21.4 %	11	33.3 %	7	22.6 %	0	0.0 %
4	9	8.6 %	0	0.0 %	0	0.0 %	1	11.1 %	3	10.7 %	3	9.1 %	2	6.5 %	0	0.0 %
5 - High impact	5	4.8 %	0	0.0 %	1	25.0 %	0	0.0 %	1	3.6 %	2	6.1 %	1	3.2 %	0	0.0 %
No Impact	24	22.9 %	0	0.0 %	0	0.0 %	1	11.1 %	4	14.3 %	7	21.2 %	12	38.7 %	0	0.0 %
Total	105	100.0 %	0	100.0 %	4	100.0 %	9	100.0 %	28	100.0 %	33	100.0 %	31	100.0 %	0	100.0 %
AVG		2.4				2.8		2.1		2.3		2.6		2.5		

On a scale of 1-5 where 1 is low and 5 is high, please indicate how much impact each of the following has on your ability to enjoy the South Downs to the East of Winchester (Q8) - Access to public open space (7)

	Total	16-24	25-34	35-44	45-54	55-64	65+	Prefer not to say								
1 - Low impact	14	13.3 %	0	0.0 %	0	0.0 %	1	11.1 %	4	14.3 %	4	12.1 %	5	16.1 %	0	0.0 %
2	11	10.5 %	0	0.0 %	0	0.0 %	2	22.2 %	2	7.1 %	4	12.1 %	3	9.7 %	0	0.0 %
3	22	21.0 %	0	0.0 %	0	0.0 %	3	33.3 %	4	14.3 %	6	18.2 %	9	29.0 %	0	0.0 %
4	20	19.0 %	0	0.0 %	3	75.0 %	1	11.1 %	6	21.4 %	5	15.2 %	5	16.1 %	0	0.0 %
5 - High impact	26	24.8 %	0	0.0 %	1	25.0 %	2	22.2 %	9	32.1 %	9	27.3 %	5	16.1 %	0	0.0 %
No Impact	12	11.4 %	0	0.0 %	0	0.0 %	0	0.0 %	3	10.7 %	5	15.2 %	4	12.9 %	0	0.0 %
Total	105	100.0 %	0	100.0 %	4	100.0 %	9	100.0 %	28	100.0 %	33	100.0 %	31	100.0 %	0	100.0 %
AVG		3.4				4.3		3.1		3.6		3.4		3.1		

On a scale of 1-5 where 1 is low and 5 is high, please indicate how much impact each of the following has on your ability to enjoy the South Downs to the East of Winchester (Q8) - Quality of signposting (8)

	Total	16-24	25-34	35-44	45-54	55-64	65+	Prefer not to say								
1 - Low impact	10	9.5 %	0	0.0 %	0	0.0 %	2	22.2 %	2	7.1 %	5	15.2 %	1	3.2 %	0	0.0 %
2	14	13.3 %	0	0.0 %	1	25.0 %	2	22.2 %	1	3.6 %	4	12.1 %	6	19.4 %	0	0.0 %
3	30	28.6 %	0	0.0 %	2	50.0 %	1	11.1 %	8	28.6 %	9	27.3 %	10	32.3 %	0	0.0 %
4	18	17.1 %	0	0.0 %	1	25.0 %	2	22.2 %	5	17.9 %	6	18.2 %	4	12.9 %	0	0.0 %
5 - High impact	15	14.3 %	0	0.0 %	0	0.0 %	1	11.1 %	8	28.6 %	5	15.2 %	1	3.2 %	0	0.0 %
No Impact	18	17.1 %	0	0.0 %	0	0.0 %	1	11.1 %	4	14.3 %	4	12.1 %	9	29.0 %	0	0.0 %
Total	105	100.0 %	0	100.0 %	4	100.0 %	9	100.0 %	28	100.0 %	33	100.0 %	31	100.0 %	0	100.0 %
AVG		3.2				3.0		2.8		3.7		3.1		2.9		

On a scale of 1-5 where 1 is low and 5 is high, please indicate how much impact each of the following has on your ability to enjoy the South Downs to the East of Winchester (Q8) - Lack of car parking (9)

	Total	16-24	25-34	35-44	45-54	55-64	65+	Prefer not to say								
1 - Low impact	9	8.6 %	0	0.0 %	0	0.0 %	1	11.1 %	2	7.1 %	5	15.2 %	1	3.2 %	0	0.0 %
2	15	14.3 %	0	0.0 %	0	0.0 %	2	22.2 %	3	10.7 %	4	12.1 %	6	19.4 %	0	0.0 %
3	30	28.6 %	0	0.0 %	3	75.0 %	2	22.2 %	8	28.6 %	9	27.3 %	8	25.8 %	0	0.0 %
4	14	13.3 %	0	0.0 %	0	0.0 %	2	22.2 %	5	17.9 %	5	15.2 %	2	6.5 %	0	0.0 %
5 - High impact	17	16.2 %	0	0.0 %	0	0.0 %	0	0.0 %	7	25.0 %	6	18.2 %	4	12.9 %	0	0.0 %
No Impact	20	19.0 %	0	0.0 %	1	25.0 %	2	22.2 %	3	10.7 %	4	12.1 %	10	32.3 %	0	0.0 %
Total	105	100.0 %	0	100.0 %	4	100.0 %	9	100.0 %	28	100.0 %	33	100.0 %	31	100.0 %	0	100.0 %
AVG		3.2				3.0		2.7		3.5		3.1		3.1		

On a scale of 1-5 where 1 is low and 5 is high, please indicate how much impact each of the following has on your ability to enjoy the South Downs to the East of Winchester (Q8) - Ability to access public transport (10)

	Total	16-24	25-34	35-44	45-54	55-64	65+	Prefer not to say								
1 - Low impact	24	22.9 %	0	0.0 %	1	25.0 %	3	33.3 %	5	17.9 %	8	24.2 %	7	22.6 %	0	0.0 %
2	6	5.7 %	0	0.0 %	0	0.0 %	0	0.0 %	3	10.7 %	1	3.0 %	2	6.5 %	0	0.0 %
3	19	18.1 %	0	0.0 %	1	25.0 %	0	0.0 %	7	25.0 %	5	15.2 %	6	19.4 %	0	0.0 %
4	10	9.5 %	0	0.0 %	0	0.0 %	1	11.1 %	1	3.6 %	3	9.1 %	5	16.1 %	0	0.0 %
5 - High impact	11	10.5 %	0	0.0 %	0	0.0 %	1	11.1 %	3	10.7 %	5	15.2 %	2	6.5 %	0	0.0 %
No Impact	35	33.3 %	0	0.0 %	2	50.0 %	4	44.4 %	9	32.1 %	11	33.3 %	9	29.0 %	0	0.0 %
Total	105	100.0 %	0	100.0 %	4	100.0 %	9	100.0 %	28	100.0 %	33	100.0 %	31	100.0 %	0	100.0 %
AVG		2.7				2.0		2.4		2.7		2.8		2.7		

On a scale of 1-5 where 1 is low and 5 is high, please indicate how much impact each of the following has on your ability to enjoy the South Downs to the East of Winchester (Q8) - Cost of car parking (11)

	Total	16-24	25-34	35-44	45-54	55-64	65+	Prefer not to say									
1 - Low impact	16	15.2 %	0	0.0 %	1	25.0 %	2	22.2 %	1	3.6 %	9	27.3 %	3	9.7 %	0	0.0 %	
	2	11	10.5 %	0	0.0 %	0	0.0 %	3	33.3 %	4	14.3 %	2	6.1 %	2	6.5 %	0	0.0 %
	3	21	20.0 %	0	0.0 %	1	25.0 %	3	33.3 %	5	17.9 %	6	18.2 %	6	19.4 %	0	0.0 %
	4	17	16.2 %	0	0.0 %	2	50.0 %	0	0.0 %	5	17.9 %	6	18.2 %	4	12.9 %	0	0.0 %
5 - High impact	16	15.2 %	0	0.0 %	0	0.0 %	0	0.0 %	7	25.0 %	4	12.1 %	5	16.1 %	0	0.0 %	
No Impact	24	22.9 %	0	0.0 %	0	0.0 %	1	11.1 %	6	21.4 %	6	18.2 %	11	35.5 %	0	0.0 %	
Total	105	100.0 %	0	100.0 %	4	100.0 %	9	100.0 %	28	100.0 %	33	100.0 %	31	100.0 %	0	100.0 %	
AVG		3.1				3.0		2.1		3.6		2.8		3.3			

On a scale of 1-5 where 1 is low and 5 is high, please indicate how much impact each of the following has on your ability to enjoy the South Downs to the East of Winchester (Q8) - Multiple users of paths (12)

	Total	16-24	25-34	35-44	45-54	55-64	65+	Prefer not to say									
1 - Low impact	19	18.1 %	0	0.0 %	2	50.0 %	2	22.2 %	4	14.3 %	7	21.2 %	4	12.9 %	0	0.0 %	
	2	19	18.1 %	0	0.0 %	0	0.0 %	2	22.2 %	6	21.4 %	6	18.2 %	5	16.1 %	0	0.0 %
	3	29	27.6 %	0	0.0 %	1	25.0 %	3	33.3 %	9	32.1 %	8	24.2 %	8	25.8 %	0	0.0 %
	4	14	13.3 %	0	0.0 %	0	0.0 %	2	22.2 %	3	10.7 %	3	9.1 %	6	19.4 %	0	0.0 %
5 - High impact	10	9.5 %	0	0.0 %	0	0.0 %	0	0.0 %	4	14.3 %	3	9.1 %	3	9.7 %	0	0.0 %	
No Impact	14	13.3 %	0	0.0 %	1	25.0 %	0	0.0 %	2	7.1 %	6	18.2 %	5	16.1 %	0	0.0 %	
Total	105	100.0 %	0	100.0 %	4	100.0 %	9	100.0 %	28	100.0 %	33	100.0 %	31	100.0 %	0	100.0 %	
AVG		2.7				1.7		2.6		2.9		2.6		3.0			

On a scale of 1-5 where 1 is low and 5 is high, please indicate how much impact each of the following has on your ability to enjoy the South Downs to the East of Winchester (Q8) - Availability of cycle paths (13)

	Total	16-24	25-34	35-44	45-54	55-64	65+	Prefer not to say									
1 - Low impact	22	21.0 %	0	0.0 %	2	50.0 %	1	11.1 %	4	14.3 %	7	21.2 %	8	25.8 %	0	0.0 %	
	2	14	13.3 %	0	0.0 %	0	0.0 %	1	11.1 %	4	14.3 %	5	15.2 %	4	12.9 %	0	0.0 %
	3	15	14.3 %	0	0.0 %	0	0.0 %	1	11.1 %	5	17.9 %	4	12.1 %	5	16.1 %	0	0.0 %
	4	9	8.6 %	0	0.0 %	2	50.0 %	2	22.2 %	3	10.7 %	1	3.0 %	1	3.2 %	0	0.0 %
5 - High impact	13	12.4 %	0	0.0 %	0	0.0 %	2	22.2 %	5	17.9 %	4	12.1 %	2	6.5 %	0	0.0 %	
No Impact	32	30.5 %	0	0.0 %	0	0.0 %	2	22.2 %	7	25.0 %	12	36.4 %	11	35.5 %	0	0.0 %	
Total	105	100.0 %	0	100.0 %	4	100.0 %	9	100.0 %	28	100.0 %	33	100.0 %	31	100.0 %	0	100.0 %	
AVG		2.7				2.5		3.4		3.0		2.5		2.3			

On a scale of 1-5 where 1 is low and 5 is high, please indicate how much impact each of the following has on your ability to enjoy the South Downs to the East of Winchester (Q8) - Anti-social driving (14)

	Total	16-24	25-34	35-44	45-54	55-64	65+	Prefer not to say									
1 - Low impact	9	8.6 %	0	0.0 %	0	0.0 %	2	22.2 %	2	7.1 %	2	6.1 %	3	9.7 %	0	0.0 %	
	2	13	12.4 %	0	0.0 %	0	0.0 %	2	22.2 %	4	14.3 %	3	9.1 %	4	12.9 %	0	0.0 %
	3	18	17.1 %	0	0.0 %	1	25.0 %	1	11.1 %	3	10.7 %	6	18.2 %	7	22.6 %	0	0.0 %
	4	15	14.3 %	0	0.0 %	2	50.0 %	1	11.1 %	4	14.3 %	4	12.1 %	4	12.9 %	0	0.0 %
5 - High impact	33	31.4 %	0	0.0 %	0	0.0 %	2	22.2 %	11	39.3 %	12	36.4 %	8	25.8 %	0	0.0 %	
No Impact	17	16.2 %	0	0.0 %	1	25.0 %	1	11.1 %	4	14.3 %	6	18.2 %	5	16.1 %	0	0.0 %	
Total	105	100.0 %	0	100.0 %	4	100.0 %	9	100.0 %	28	100.0 %	33	100.0 %	31	100.0 %	0	100.0 %	
AVG		3.6				3.7		2.9		3.8		3.8		3.4			

On a scale of 1-5 where 1 is low and 5 is high, please indicate how much impact each of the following has on your ability to enjoy the South Downs to the East of Winchester (Q8) - Large events and attractions (15)

	Total	16-24	25-34	35-44	45-54	55-64	65+	Prefer not to say									
1 - Low impact	21	20.0 %	0	0.0 %	1	25.0 %	1	11.1 %	7	25.0 %	7	21.2 %	5	16.1 %	0	0.0 %	
	2	13	12.4 %	0	0.0 %	0	0.0 %	1	11.1 %	5	17.9 %	3	9.1 %	4	12.9 %	0	0.0 %
	3	25	23.8 %	0	0.0 %	2	50.0 %	3	33.3 %	6	21.4 %	10	30.3 %	4	12.9 %	0	0.0 %
	4	13	12.4 %	0	0.0 %	1	25.0 %	1	11.1 %	2	7.1 %	5	15.2 %	4	12.9 %	0	0.0 %
5 - High impact	15	14.3 %	0	0.0 %	0	0.0 %	1	11.1 %	4	14.3 %	4	12.1 %	6	19.4 %	0	0.0 %	
No Impact	18	17.1 %	0	0.0 %	0	0.0 %	2	22.2 %	4	14.3 %	4	12.1 %	8	25.8 %	0	0.0 %	

Total	105	100.0 %	0	100.0 %	4	100.0 %	9	100.0 %	28	100.0 %	33	100.0 %	31	100.0 %	0	100.0 %
AVG		2.9				2.8		3.0		2.6		2.9		3.1		

On a scale of 1-5 where 1 is low and 5 is high, please indicate how much impact each of the following has on your ability to enjoy the South Downs to the East of Winchester (Q8) - Lack of footpaths (16)

	Total	16-24	25-34	35-44	45-54	55-64	65+	Prefer not to say								
1 - Low impact	15	14.3 %	0	0.0 %	1	11.1 %	4	14.3 %	4	12.1 %	6	19.4 %	0	0.0 %		
2	14	13.3 %	0	0.0 %	5	55.6 %	2	7.1 %	4	12.1 %	3	9.7 %	0	0.0 %		
3	29	27.6 %	0	0.0 %	3	75.0 %	2	22.2 %	4	14.3 %	9	27.3 %	11	35.5 %		
4	14	13.3 %	0	0.0 %	0	0.0 %	7	25.0 %	5	15.2 %	2	6.5 %	0	0.0 %		
5 - High impact	17	16.2 %	0	0.0 %	1	25.0 %	1	11.1 %	7	25.0 %	5	15.2 %	3	9.7 %		
No Impact	16	15.2 %	0	0.0 %	0	0.0 %	4	14.3 %	6	18.2 %	6	19.4 %	0	0.0 %		
Total	105	100.0 %	0	100.0 %	4	100.0 %	9	100.0 %	28	100.0 %	33	100.0 %	31	100.0 %	0	100.0 %
AVG		3.0				3.5		2.4		3.5		3.1		2.7		

Q11 (Q11)

Would you be willing to further help us develop our ideas for the landscape vision - for example sense checking the outcomes from the three workshops that we will be hosting in May/June, July and October? This requires Walnut (who run the panel on the South Downs National Park Authority's behalf) to send the Authority your name and email address or telephone number. Are you happy for Walnut to do this?

	Total	16-24	25-34	35-44	45-54	55-64	65+	Prefer not to say								
Yes	44	41.9 %	0	0.0 %	2	50.0 %	3	33.3 %	13	46.4 %	12	36.4 %	14	45.2 %	0	0.0 %
No	61	58.1 %	0	0.0 %	2	50.0 %	6	66.7 %	15	53.6 %	21	63.6 %	17	54.8 %	0	0.0 %
Total	105	100.0 %	0	100.0 %	4	100.0 %	9	100.0 %	28	100.0 %	33	100.0 %	31	100.0 %	0	100.0 %

Citizens Panel



1600 People who regularly respond to questions sent out by the Authority

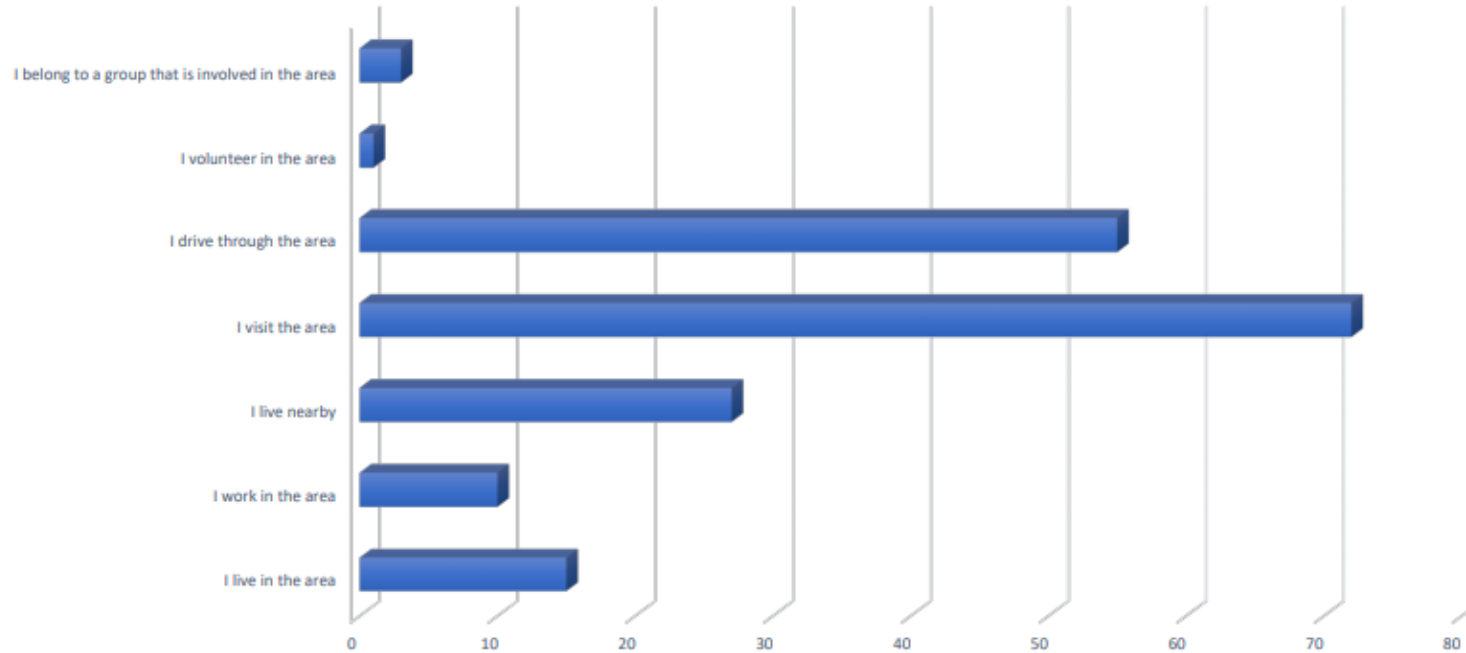


Latest one had a series of questions about the Downs East of Winchester which participants could elect to answer



105 people did respond

What is your involvement in the area?





Favourite
Places

Itchen Valley

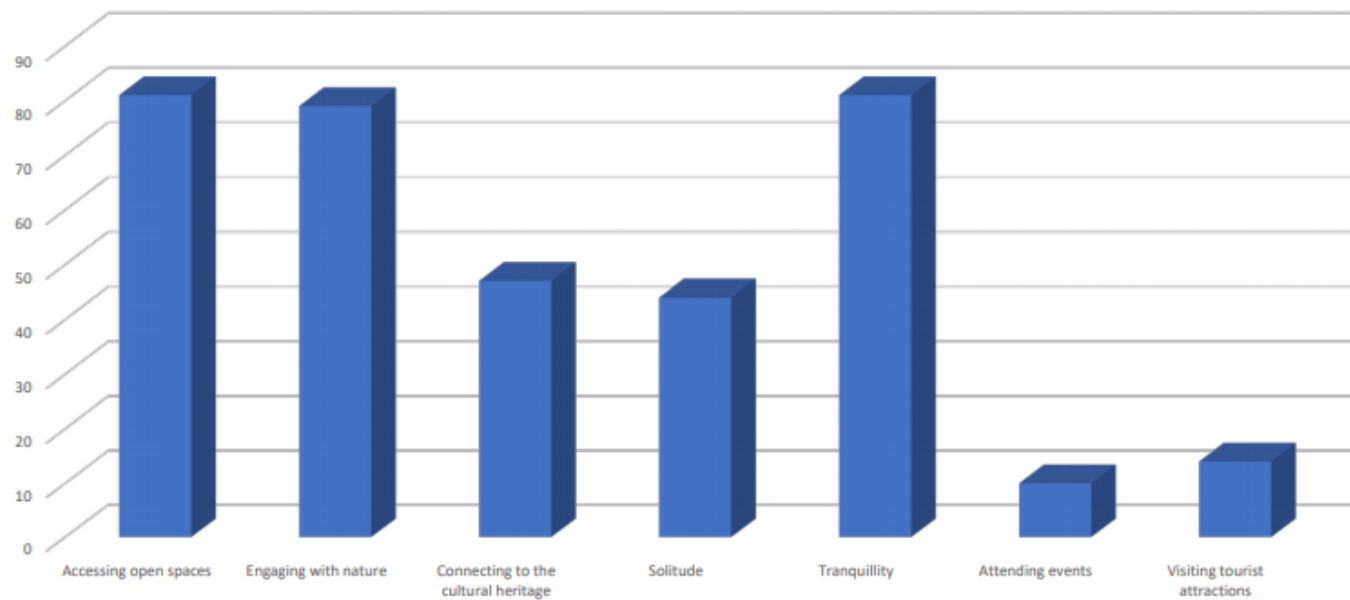
Cheesefort Head

St Catherines

Arlesford

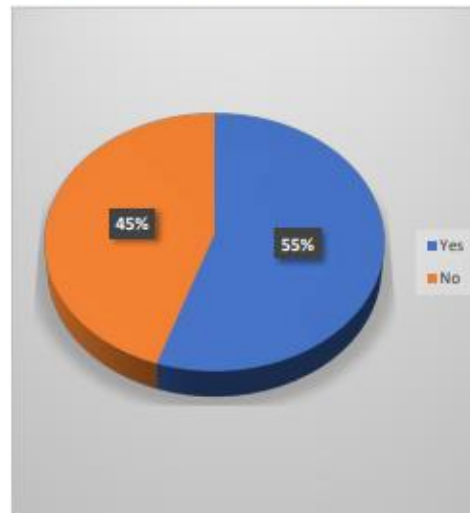
South Downs Way

Which of the following factors are important to you when out in the landscape?

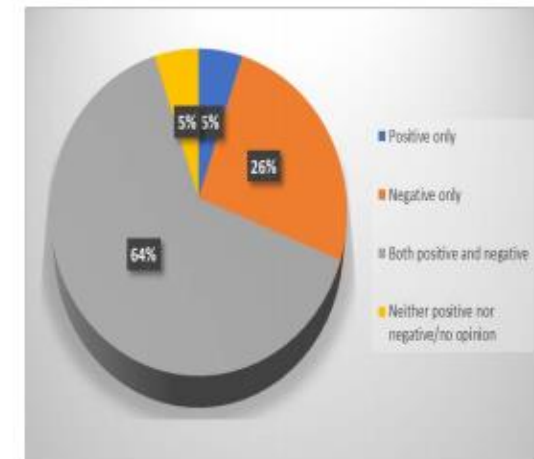


Change in the landscape

Have you noticed any



Was it positive or negative change?



What impacts
upon your
enjoyment?

Factor	High Impact	Low Impact
Road/ traffic noise	34%	4%
Lack of footpaths	16%	14%
Availability of cycle paths	12%	21%
Availability of bridleways	9%	20%
Quality of signposting	14%	10%
Existence of new building developments	34%	7%
Quality of underpasses or bridges	5%	23%
Access to public open space	25%	13%
Lack of car parking	16%	9%
Cost of car parking	15%	15%
Multiple user of paths	10%	18%
Antisocial driving	31%	9%
Large events & attractions	14%	20%