













-  NDP View Point - NE1
-  NDP View Point - NE1
-  NDP Settlement Boundary H1 & SD25
-  NDP Housing Site - H6
-  NDP Local Green Space - CH1
-  NDP Designated Boundary (where shown)
-  Safeguarded Non-motorised Travel Route SD20
-  Housing Allocation (SD85) – public open space
-  Mixed Use Allocation
-  International Nature Conservation Designation SD9 (where present)
-  National Nature Conservation Designation SD9 (where present)
-  Local Nature Conservation Designation SD9 (where present)

Map Notes: