



# STAGE 5 Borden, Titty Hill and Woolbeding

At Milland Road there is an alternative path to Queen's Corner avoiding potentially boggy ground on Iping Marsh.

Whichever route you choose try not to miss the old **Iping Marsh churchyard** 1 and gig shed whose walls have been restored by traditional methods for wildlife habitat.

Once past **Titty Hill** the Trail passes by the village of Redford and begins the ascent up to **Older Hill** 2, where you can see evidence of pre-1900s 'Older Hill quarry'. The view from here is beautiful and is a good opportunity to see the geography of the scarp-slope of the downs rolling into the weald before climbing back up to the greensand ridge.

The mixture of woodland and open glades makes a perfect habitat for reptiles such as **grass snakes and slow worms** – these species can be found in sculpture form as part of the Heathland Sculpture Trail 3 just a bit further along the path on the National Trust's **Woolbeding Common**.

-  Ground-nesting birds: March to mid Sept.
-  Heathlands sculpture

At the very end of this section please take care crossing the A286 as this is a very fast, busy road.



© SDNPA/Abbi Gray




© John Dominick




© SDNPA

## STAGE 5

### Public Transport

 Start: Borden Lane. Stagecoach bus 93 (Wednesdays and Saturdays only) stops near Borden Village Hall (Borden Lane).

 This section ends in Henley Village. Take care crossing the busy A286 to join the public right of way on the other side of the road. The Stagecoach Bus 70 stops near here on the A286. For buses south to Midhurst, head into the village along the right of way and then turn left and left again to take the short lane uphill back towards the main road. The south bound bus stop is at the top of this lane. For buses heading north towards Haslemere, cross the A286 and walk north along the grass verge until the bus stop comes into view. Then cross the road again. Note there are no pavements on this section of road.



**Alternative Route**

To avoid potentially boggy ground on Iping Marsh. 