
















South Downs Local Plan:  
Seaford

Seaford NDP Made 13 March  
2020

-  NDP Designated Boundary (where shown)
-  NDP Significant Public View - SEA1\*
-  NDP Local Green Space - SEA8
-  NDP Recreational Facility - SEA7
-  NDP Safeguarded Future Transport Route - SEA13
-  Local Green Space Designation SD47
-  Conservation Area SD15
-  Record of Scheduled Monuments SD12
-  International Nature Conservation Designation SD9 (where present)
-  National nature conservation designation SD9 (where present)
-  Local nature conservation designation SD9 (where present)
-  Heritage Coast SD18
-  Zone of Undeveloped Coast SD18
-  Marine Conservation Zone SD18
-  SDNPA Boundary

Sources: Historic England; Natural England; Sussex Biodiversity Records Centre

**Map Notes:**  
\*View points outside the SDNP are included where they are views out to and over the SDNP.

