









**South Downs Local Plan:
Fittleworth**

**Fittleworth NDP Made 7 November
2019**

-  NDP Designated Boundary (where shown)
-  NDP Settlement Boundary
-  NDP Housing Site - CH032/33
-  Safeguarded Non-motorised Travel Route SD20
-  Conservation Area SDI5
-  International Nature Conservation Designation SD9 (where present)
-  National nature conservation designation SD9 (where present)
-  Local nature conservation designation SD9 (where present)

Map Notes:

