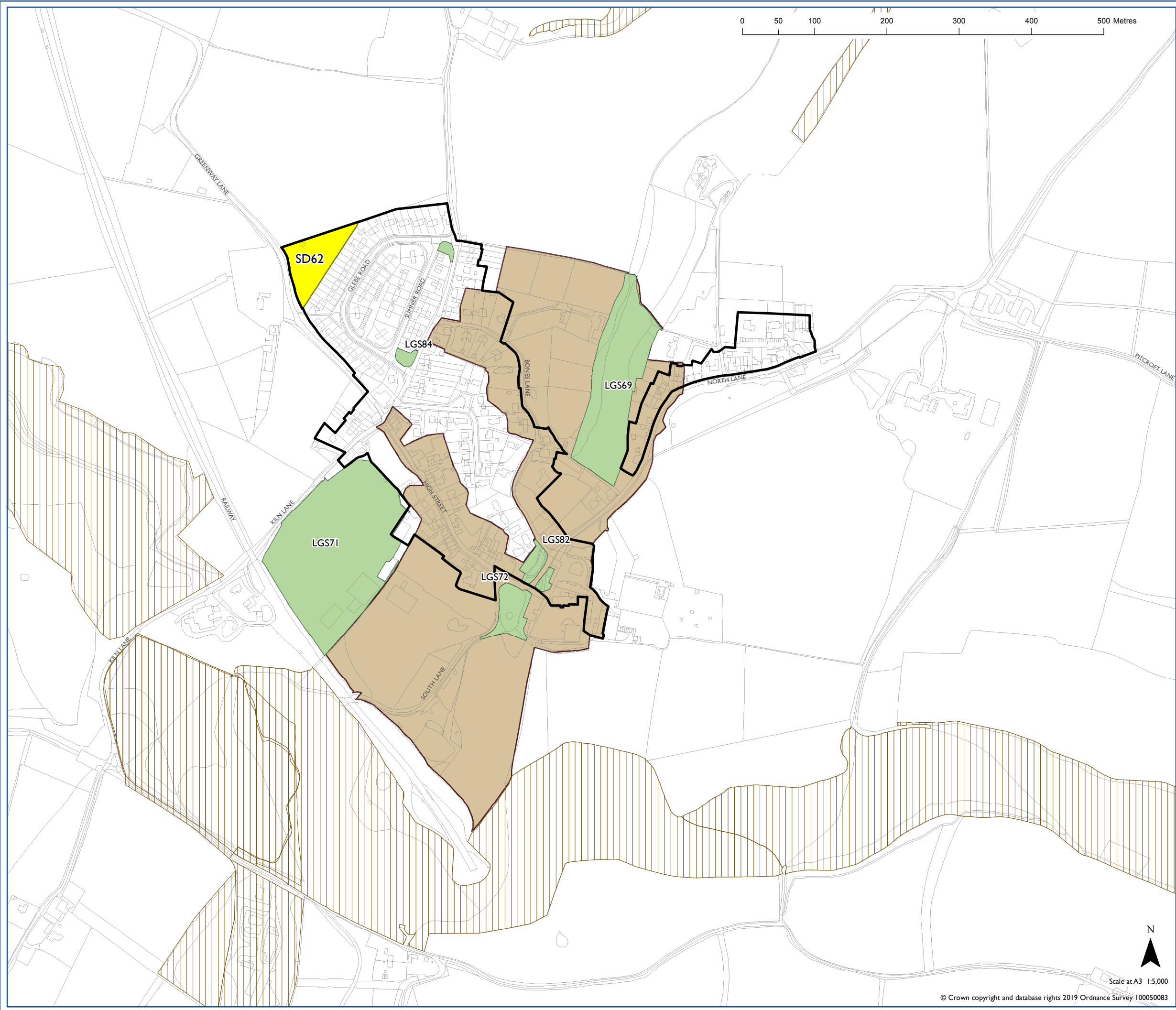









**South Downs Local Plan:
Buriton**



-  Settlement Boundary SD25
-  Housing Allocation
-  Local Green Space Designation SD47
-  Conservation Area SD15
-  National Nature Conservation Designation SD9 (where present)
-  National Nature Conservation Designation SD9 (where present)
-  Local Nature Conservation Designation SD9 (where present)

Map Notes:



Scale at A3 1:5,000