







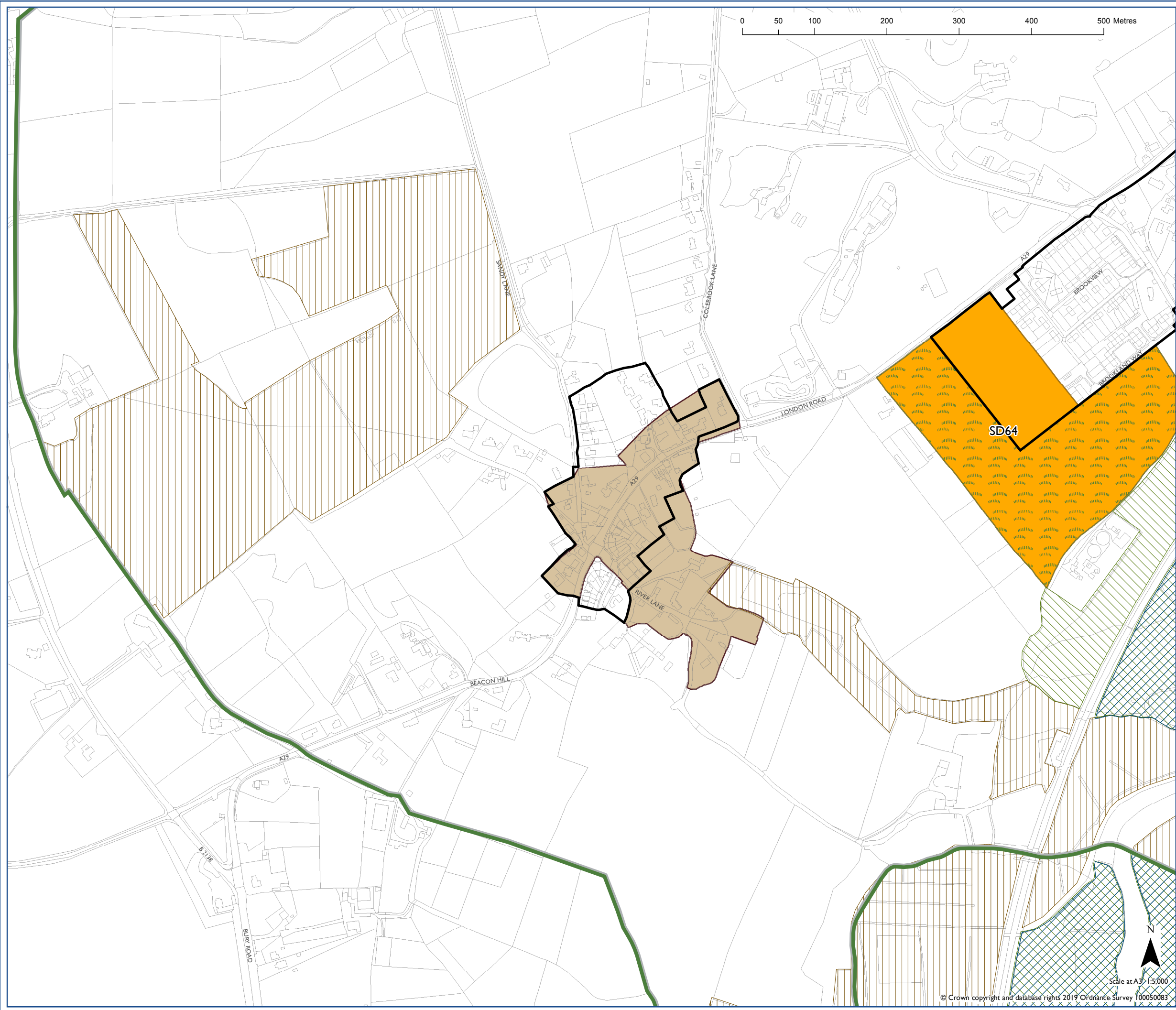




South Downs
National Park Authority

South Downs Local Plan: Watersfield

-  Settlement Boundary SD25
-  Mixed Use Allocation
-  Mixed Use Allocation (open space) SD64
-  Conservation Area SD15
-  National Nature Conservation Designation SD9 (where present)
-  National Nature Conservation Designation SD9 (where present)
-  Local Nature Conservation Designation SD9 (where present)
-  NDP Designated Boundary (where shown)



Map Notes:

SOUTH DOWNS
NATIONAL PARK