





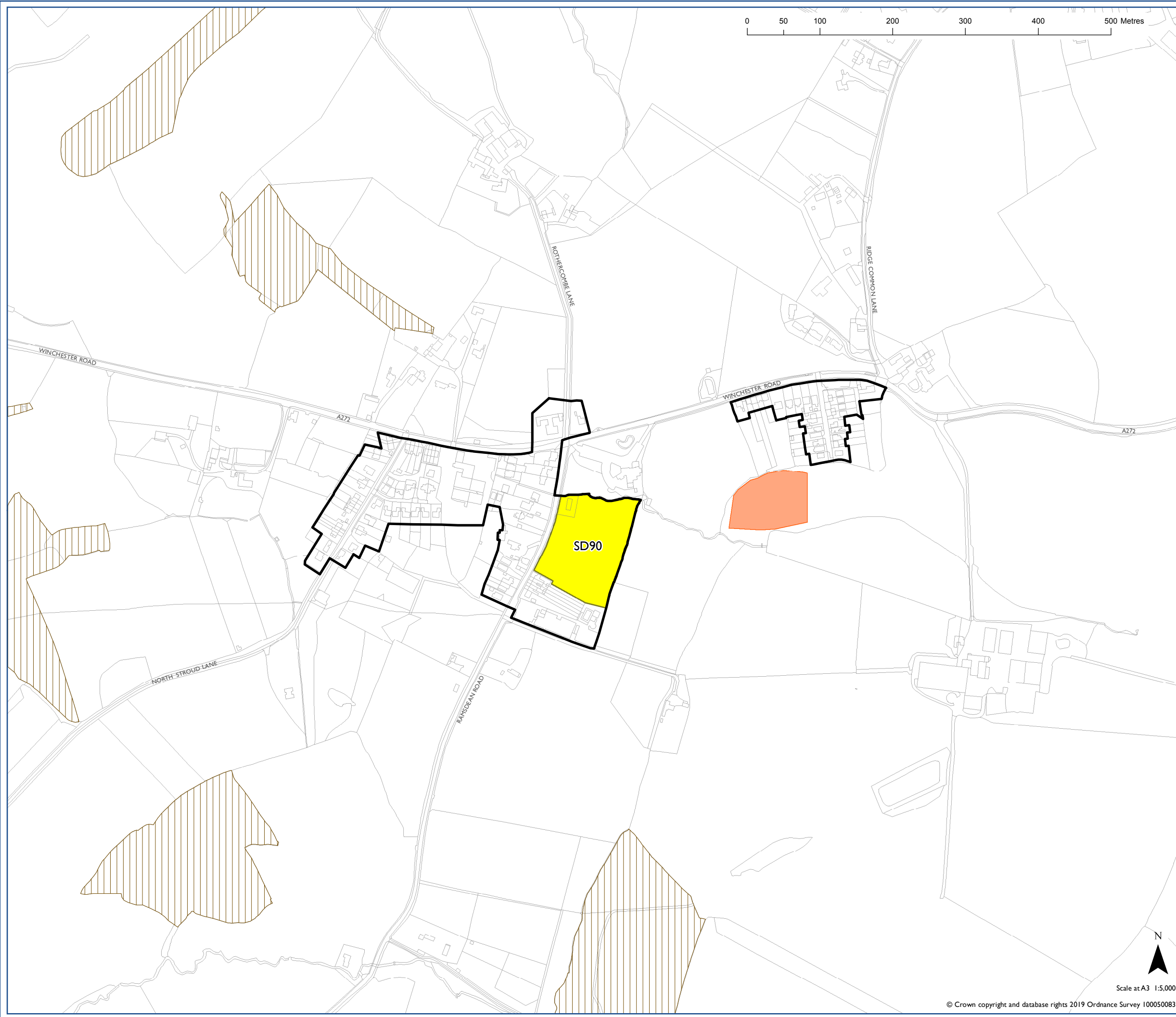


**South Downs Local Plan:
Stroud**

-  Settlement Boundary SD25
-  Housing Allocation
-  Scheduled Monument SD12
-  National Nature Conservation Designation SD9 (where present)
-  National Nature Conservation Designation SD9 (where present)
-  Local Nature Conservation Designation SD9 (where present)



Scale at A3 1:5,000

Map Notes: