





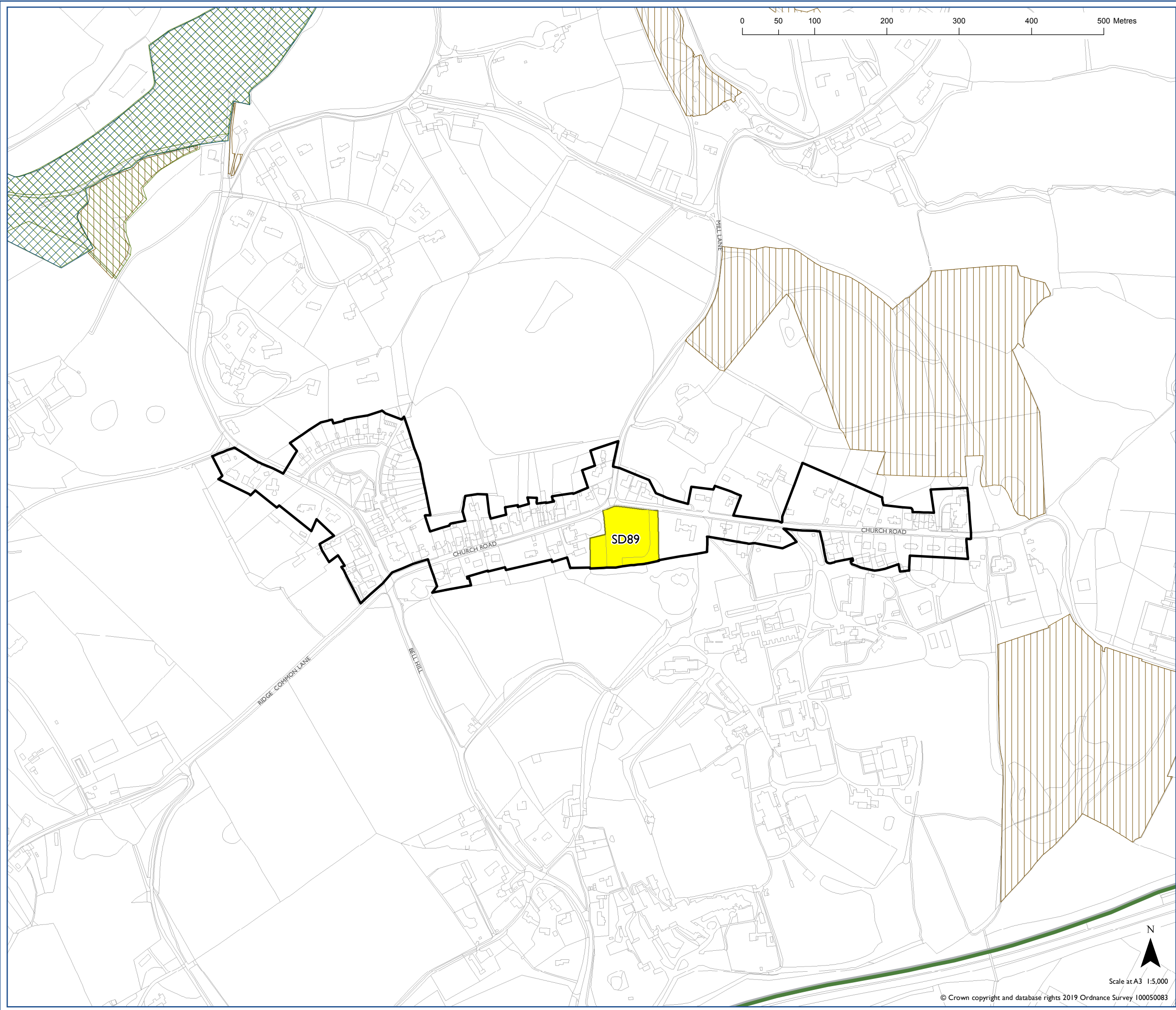


South Downs Local Plan:
Steep

-  Settlement Boundary SD25
-  Housing Allocation
-  National Nature Conservation Designation SD9 (where present)
-  National Nature Conservation Designation SD9 (where present)
-  Local Nature Conservation Designation SD9 (where present)
-  NDP Designated Boundary (where shown)



Map Notes: