






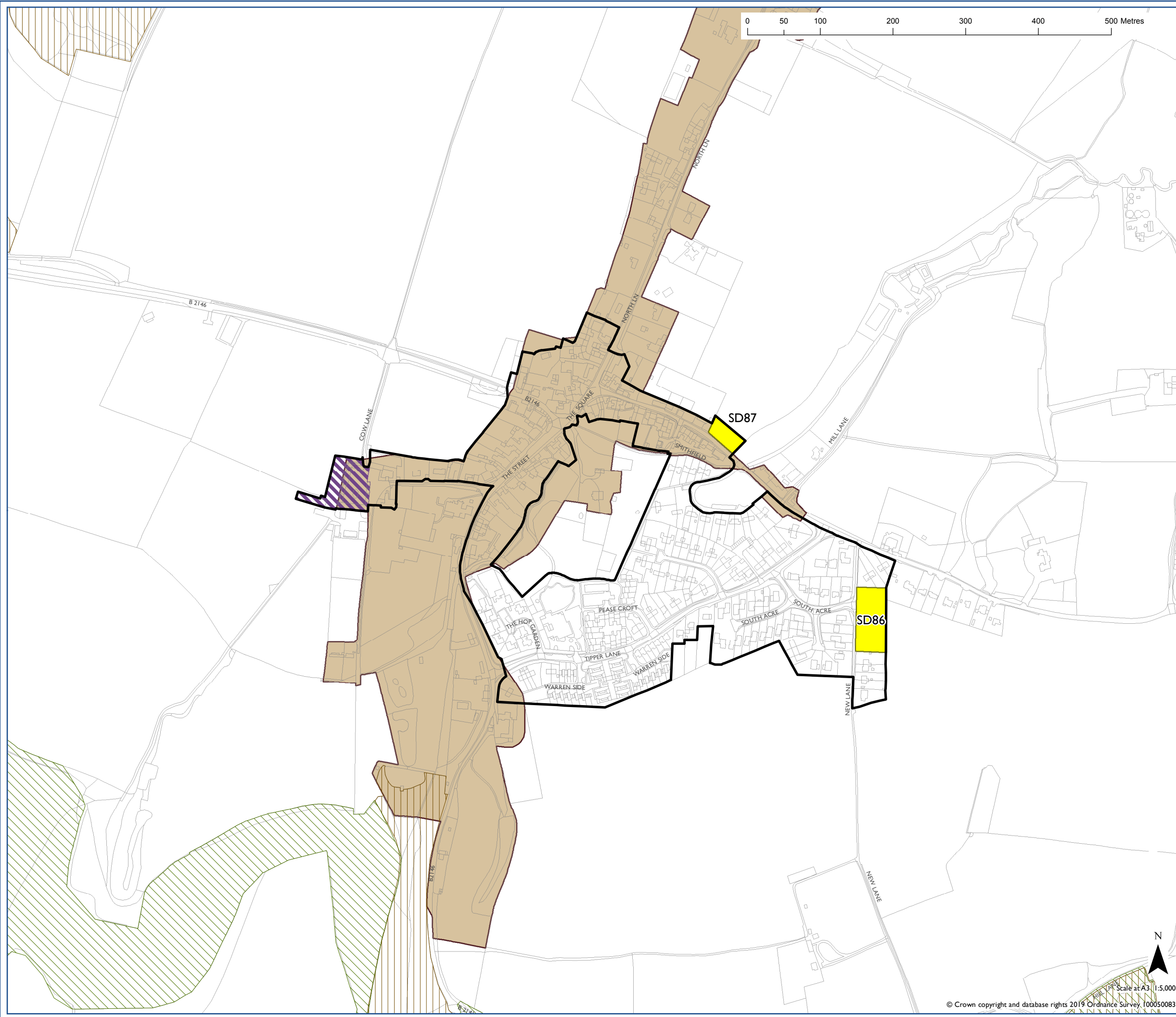


**South Downs Local Plan:
South Harting**

-  Settlement Boundary SD25
-  Housing Allocation
-  Local Employment Site SD35
-  Conservation Area SD15
-  National Nature Conservation Designation SD9 (where present)
-  National Nature Conservation Designation SD9 (where present)
-  Local Nature Conservation Designation SD9 (where present)



Map Notes: