









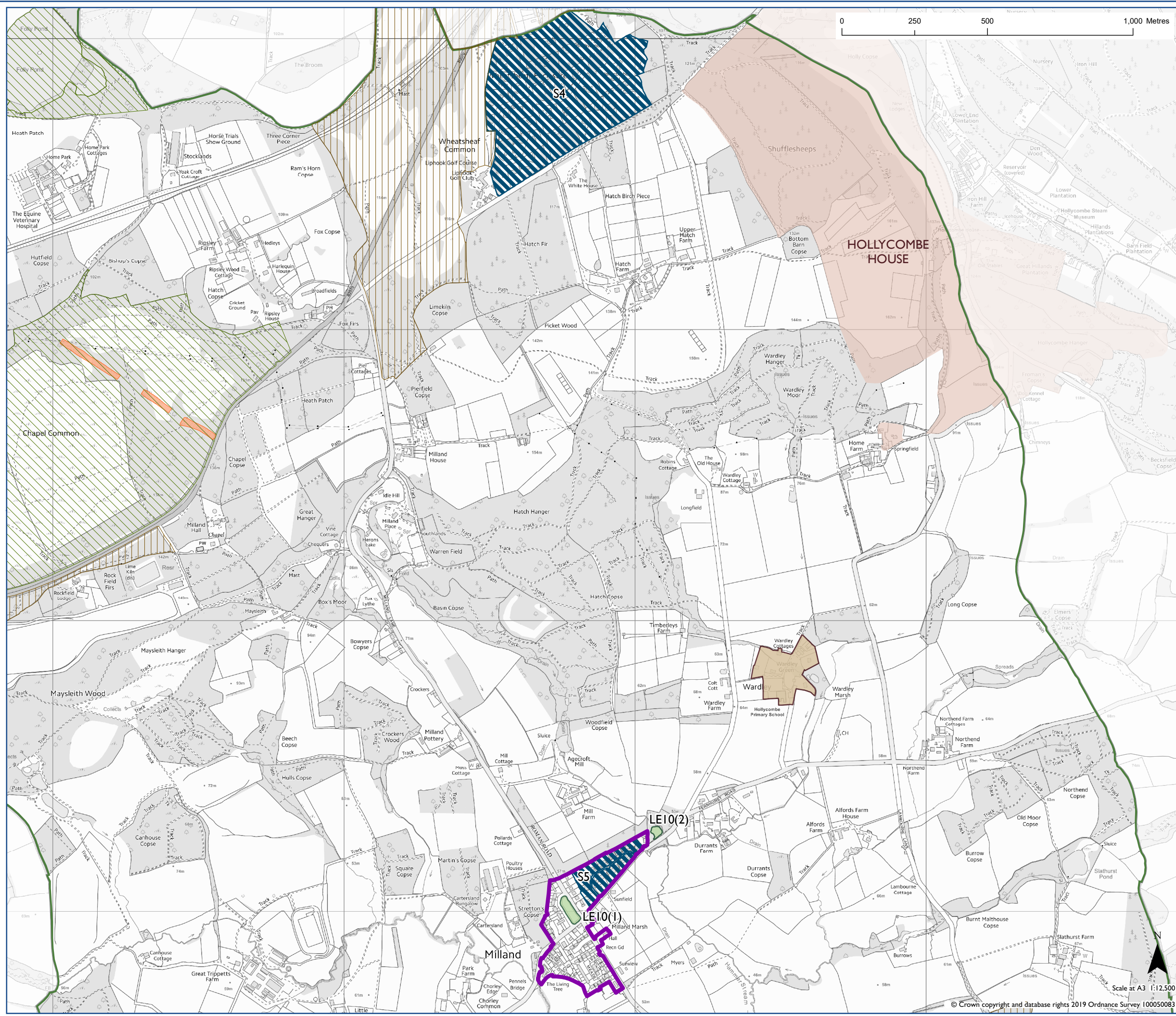


South Downs Local Plan:  
Milland

Milland NDP Made 9 June 2016

-  NDP Designated Boundary (where shown)
-  Settlement Boundary - S1 & SD25
-  NDP Local Green Space - LE10
-  NDP Character and Design Area - S4-5
-  Settlement Boundary SD25
-  Conservation Area SD15
-  Registered Park and Garden SD12
-  International Nature Conservation Designation SD9 (where present)
-  National nature conservation designation SD9 (where present)
-  Local nature conservation designation SD9 (where present)



**Map Notes:**