



















-  NDP Designated Boundary (where shown)
-  Settlement Boundary - Liss 1 & SD25
-  NDP Village Centre - Liss 17
-  NDP Housing Site - Liss 8
-  NDP Local Green Space - Liss 3
-  NDP Protected Gap - Liss 2
- NDP Contour Line - Liss 4
 -  65m
 -  75m
-  NDP Sunken Lane of Bio-diversity Value - Liss 14
-  NDP Important View - Liss 4
-  NDP Desired Route - Liss 15
-  NDP Other Path - Liss 15
-  Safeguarded Non-motorised Travel Route SD20
-  Scheduled Monuments SD12
-  Conservation Area SD15
-  International Nature Conservation Designation SD9 (where present)
-  National Nature Conservation Designation SD9 (where present)
-  Local Nature Conservation Designation SD9 (where present)

Map Notes: