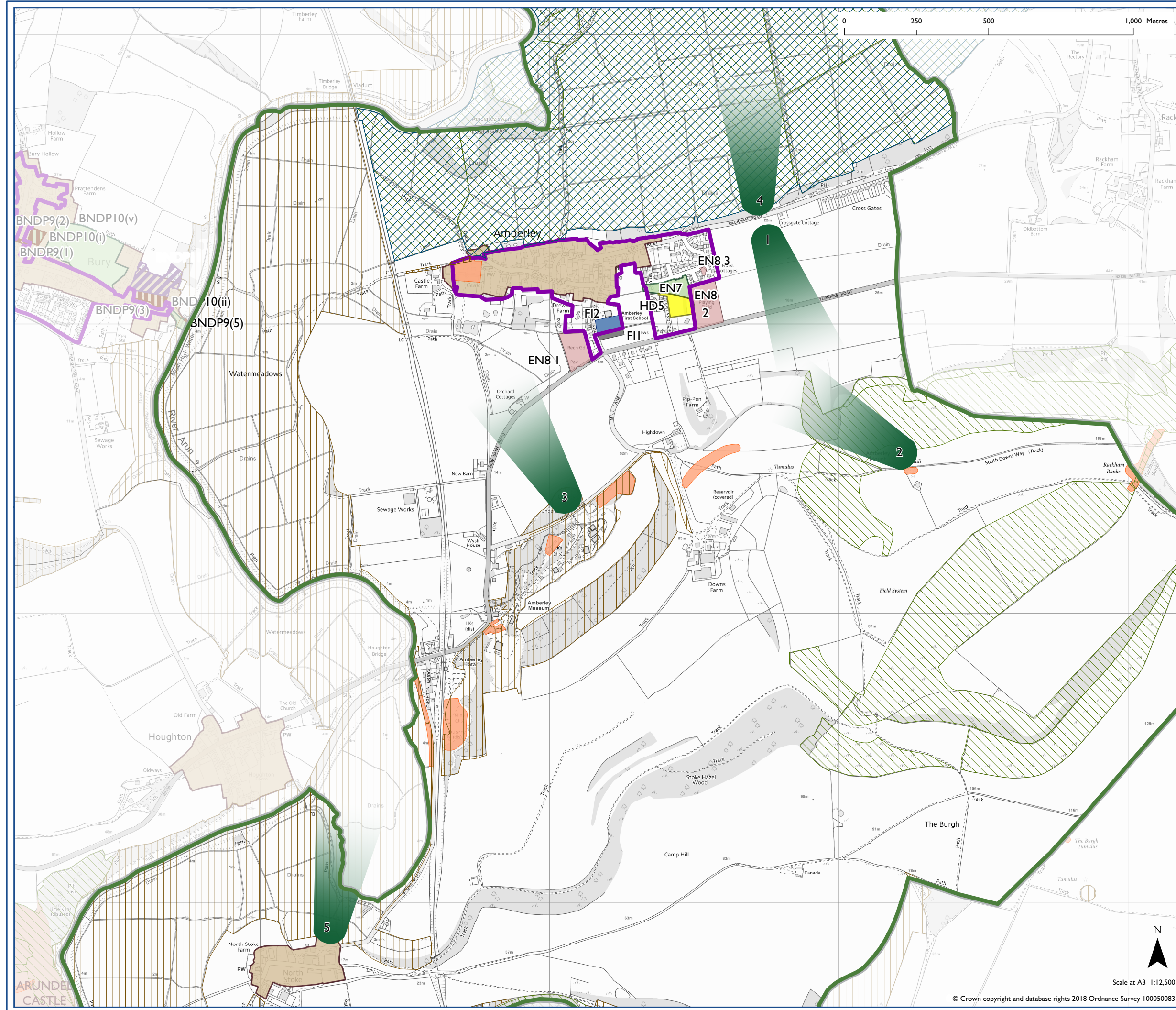
















South Downs Local Plan:
Amberley

Amberley NDP Made 15 June
2017



-  NDP Designated Boundary (where shown)
-  NDP Settlement Boundary - HD1
-  NDP Local Green Space - EN7
-  NDP Housing Site - HD5
-  NDP Local Open Space - EN8
-  NDP Protected Local View - EN2
-  NDP Car Park Indicative Location - F11
-  NDP School/Village Hall Designation - F12
-  Conservation Area SD15
-  Registered Park and Garden SD12
-  Scheduled Monument SD12
-  International Nature Conservation Designation SD9 (where present)
-  National Nature Conservation Designation SD9 (where present)
-  Local Nature Conservation Designation SD9 (where present)

Map Notes:
NDP allocations and designations shown to the west of Amberley Neighbourhood Area have been determined by the Bury NDP.



Scale at A3 1:12,500