






**South Downs Local Plan:
Graffham**

-  Settlement Boundary SD25
-  Conservation Area SD15
-  National Nature Conservation Designation SD9 (where present)
-  National Nature Conservation Designation SD9 (where present)
-  Local Nature Conservation Designation SD9 (where present)

Map Notes:

**SOUTH DOWNS
NATIONAL PARK**