







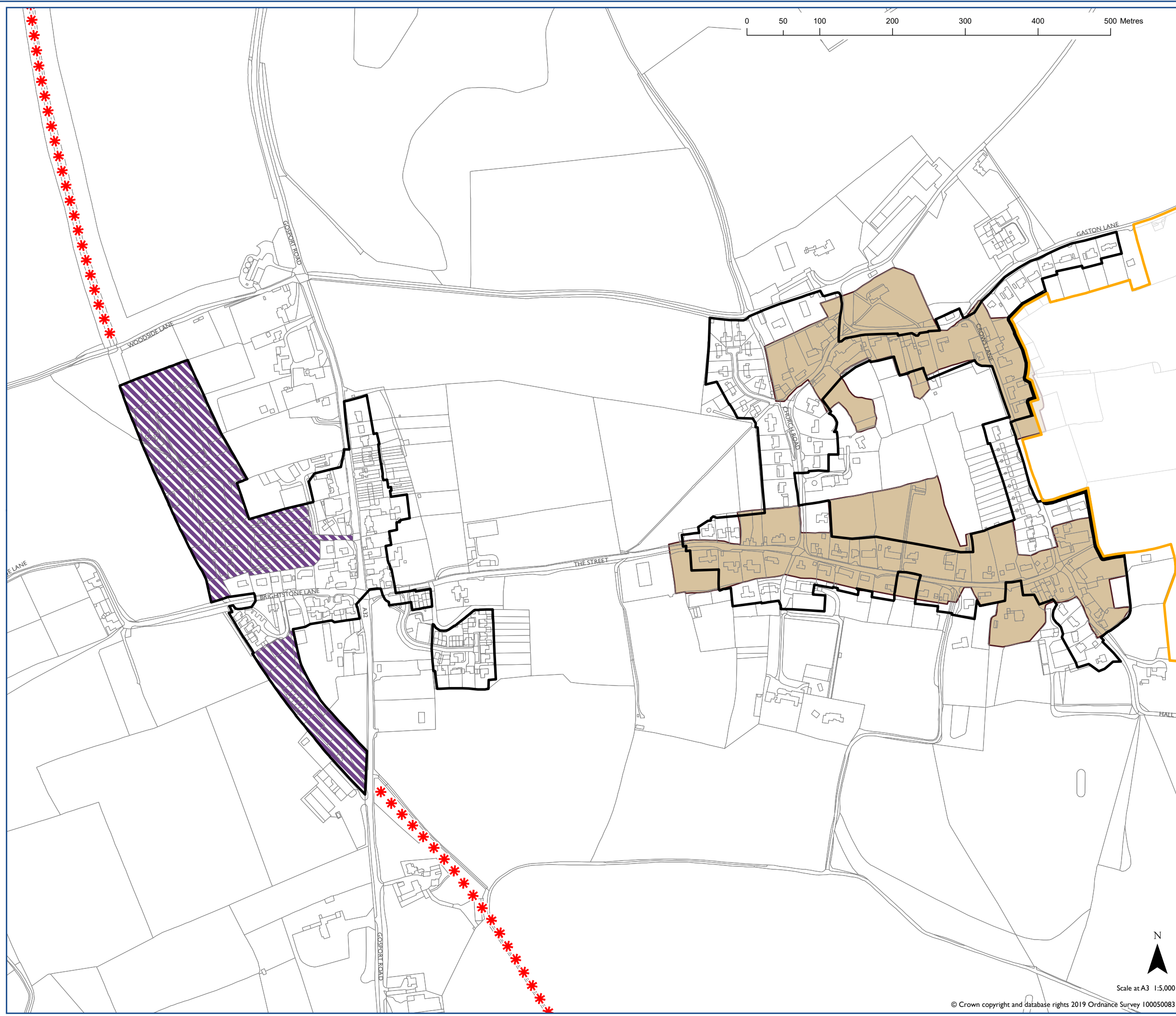


South Downs Local Plan:
Farringdons (Lower and Upper)

-  Settlement Boundary SD25
-  Local Employment Site SD35
-  Safeguarded Non-motorised Travel Route SD20
-  Conservation Area SD15
-  National Nature Conservation Designation SD9 (where present)
-  National Nature Conservation Designation SD9 (where present)
-  Local Nature Conservation Designation SD9 (where present)
-  SDNPA Boundary



Map Notes:



Scale at A3 1:5,000