






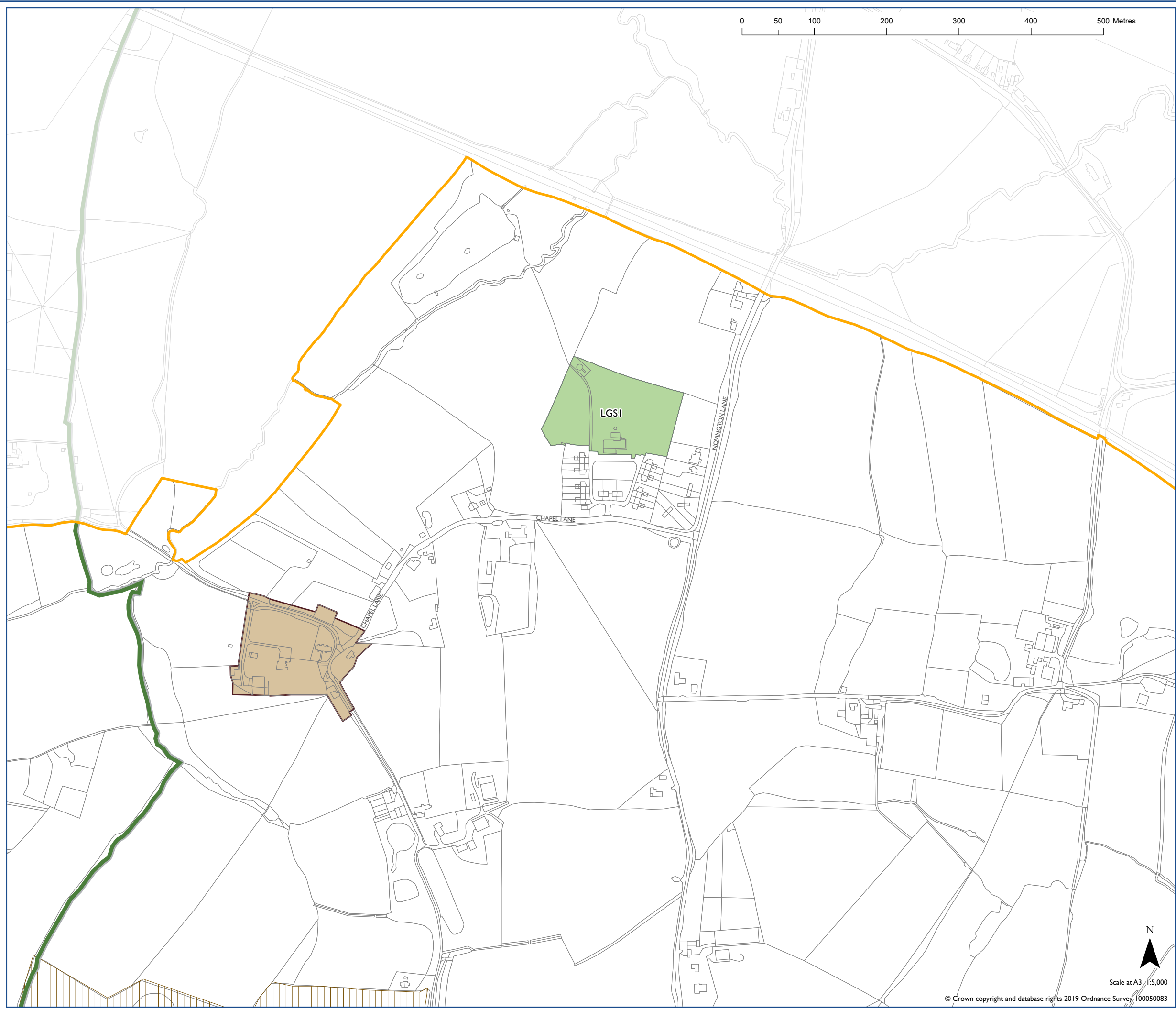




South Downs Local Plan: East Chiltington

-  Local Green Space Designation SD47
-  Conservation Area SD15
-  National Nature Conservation Designation SD9 (where present)
-  National Nature Conservation Designation SD9 (where present)
-  Local Nature Conservation Designation SD9 (where present)
-  SDNPA Boundary
-  NDP Designated Boundary (where shown)



Map Notes:



Scale at A3 1:5,000