








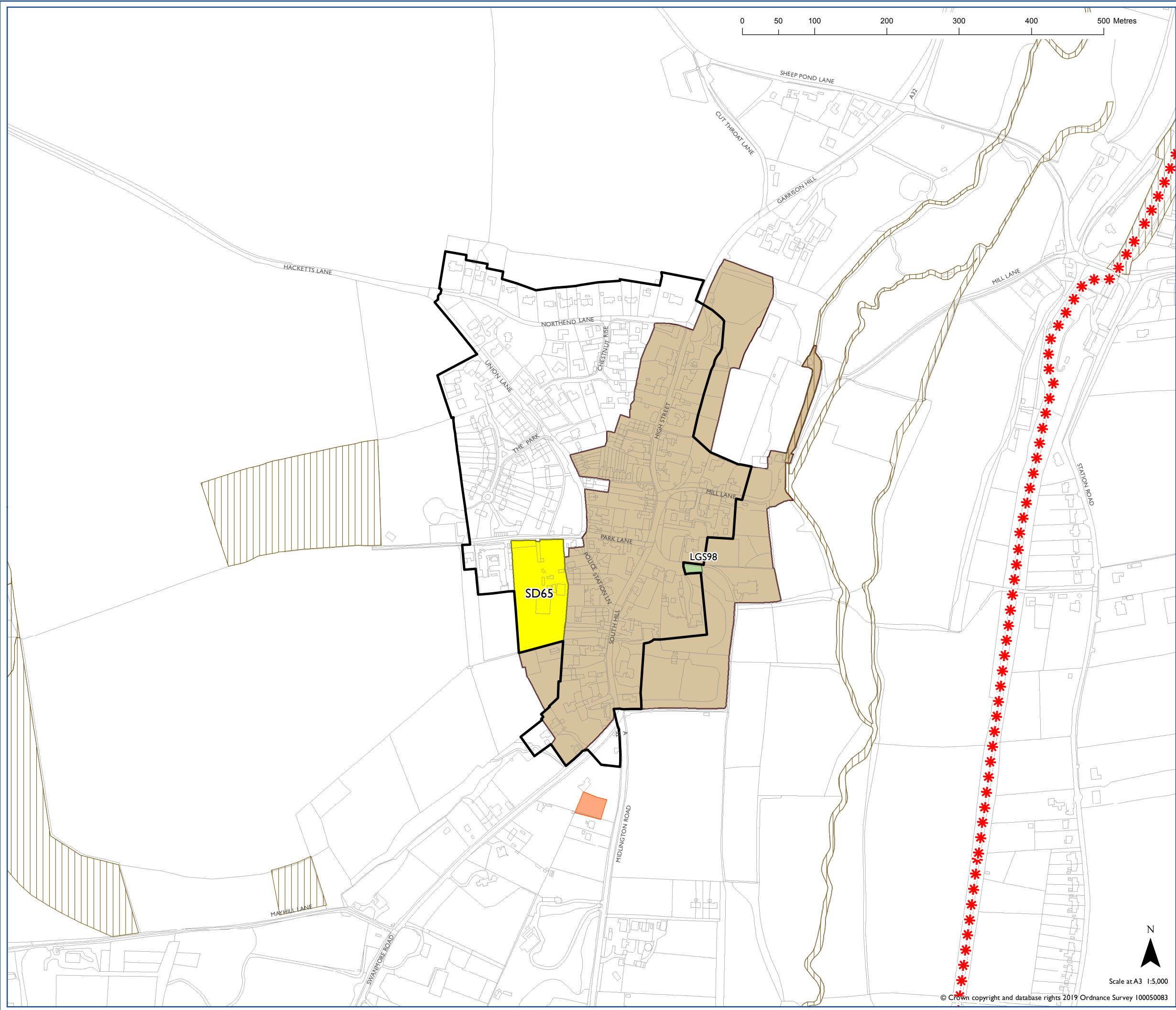


**South Downs Local Plan:
Droxford**

-  Settlement Boundary SD25
-  Housing Allocation
-  Local Green Space Designation SD47
-  Safeguarded Non-motorised Travel Route SD20
-  Conservation Area SD15
-  Scheduled Monument SD12
-  National Nature Conservation Designation SD9 (where present)
-  National Nature Conservation Designation SD9 (where present)
-  Local Nature Conservation Designation SD9 (where present)



Map Notes:

Scale at A3 1:5,000