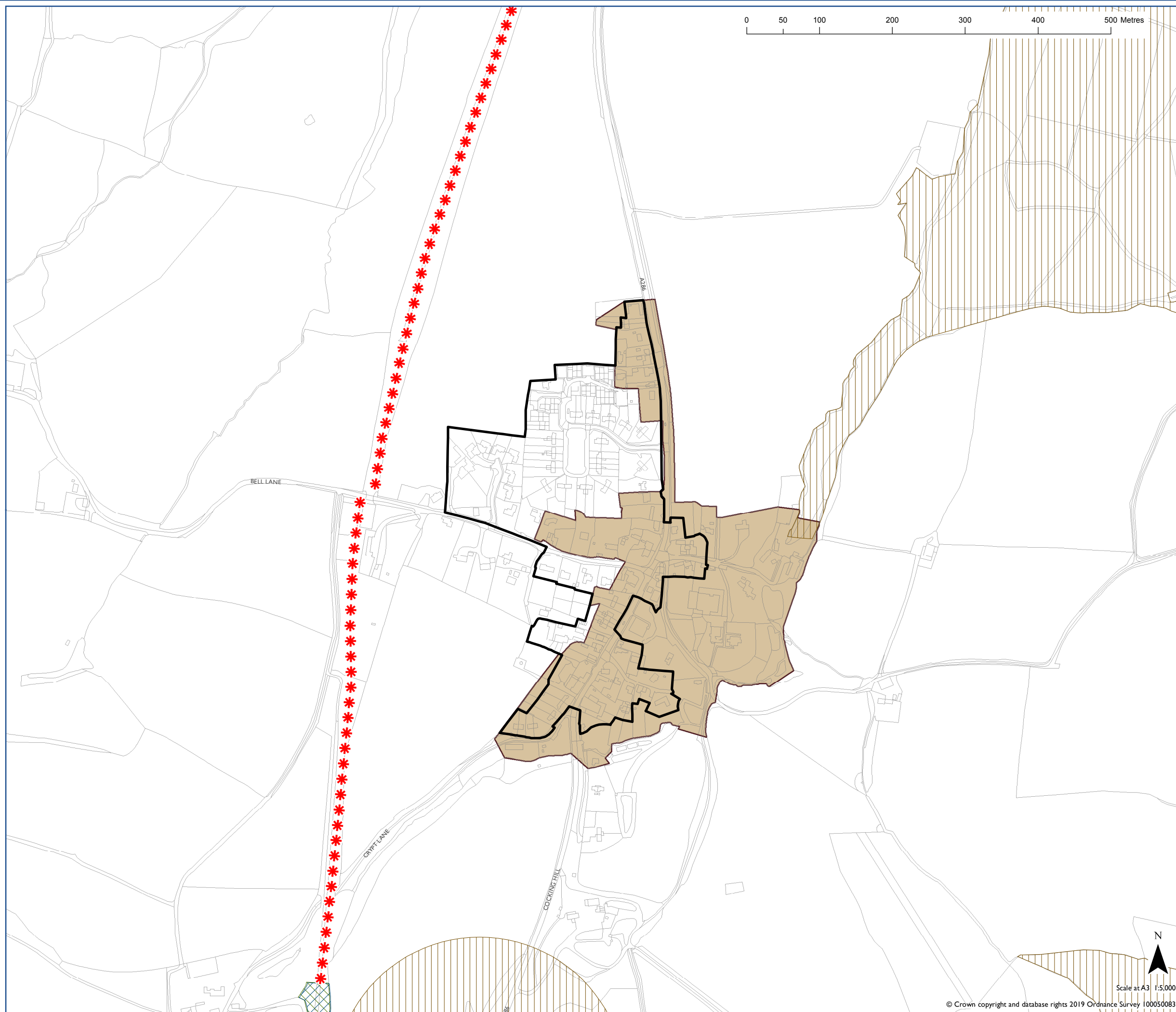








**South Downs Local Plan:
Cocking**



-  Settlement Boundary SD25
-  Safeguarded Non-motorised Travel Route SD20
-  Conservation Area SD15
-  National Nature Conservation Designation SD9 (where present)
-  National Nature Conservation Designation SD9 (where present)
-  Local Nature Conservation Designation SD9 (where present)

Map Notes:



Scale at A3 1:5,000