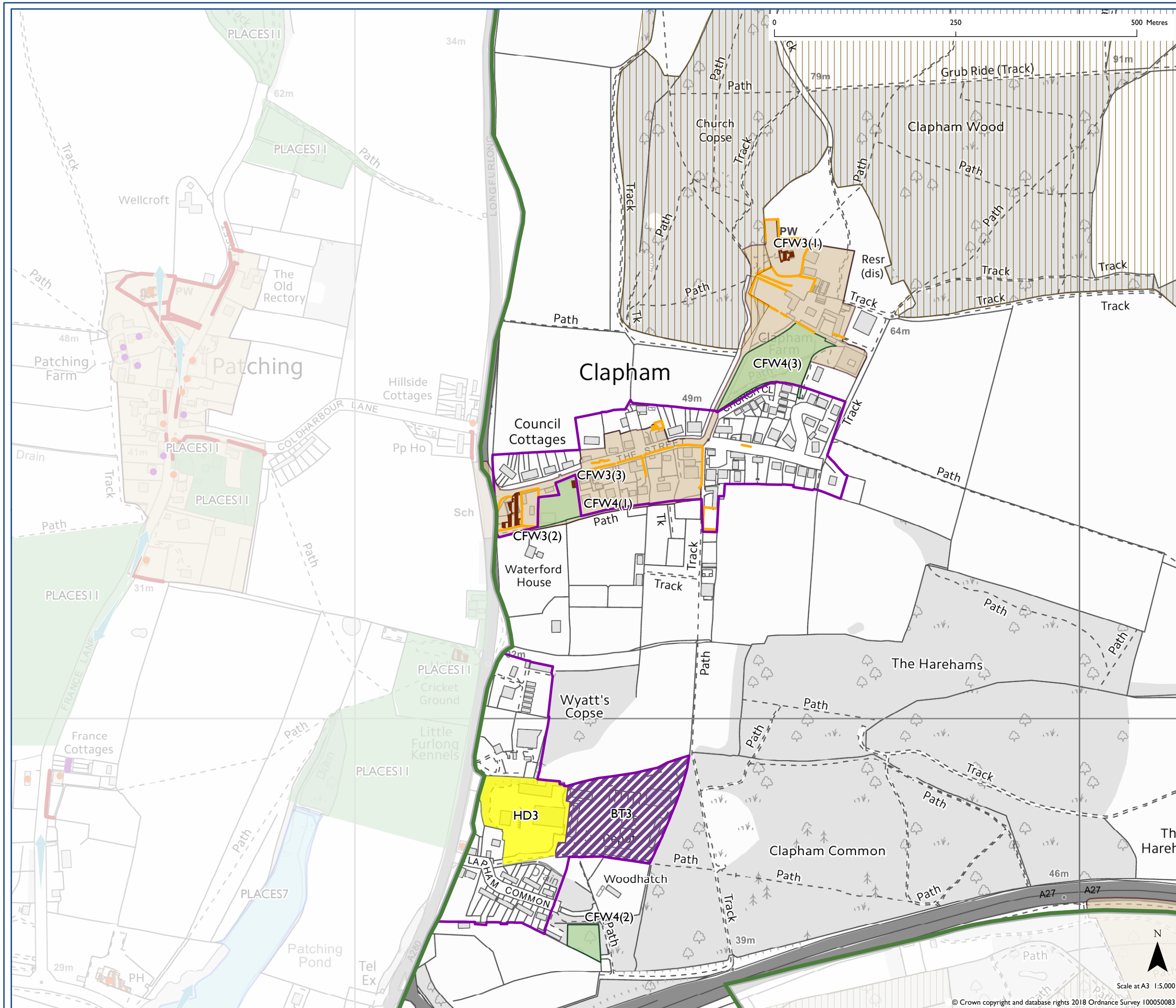













South Downs Local Plan: Clapham

**Clapham NDP Made 12 May
2016**



-  NDP Designated Boundary (where shown)
-  NDP Village Envelope - HD4
-  NDP Asset of Community Value - CFW3
-  NDP Employment Site - BT3
-  NDP Housing Site - HD3
-  NDP Local Green Space - CFW4
-  NDP Flint and Brick Wall - ES7
-  Conservation Area SD15
-  International Nature Conservation Designation SD9 (where present)
-  National Nature Conservation Designation SD9 (where present)
-  Local Nature Conservation Designation SD9 (where present)

Map Notes:
NDP allocations and designations shown to the west of Clapham Neighbourhood Area have been determined by the Patching NDP. See Patching inset map.