

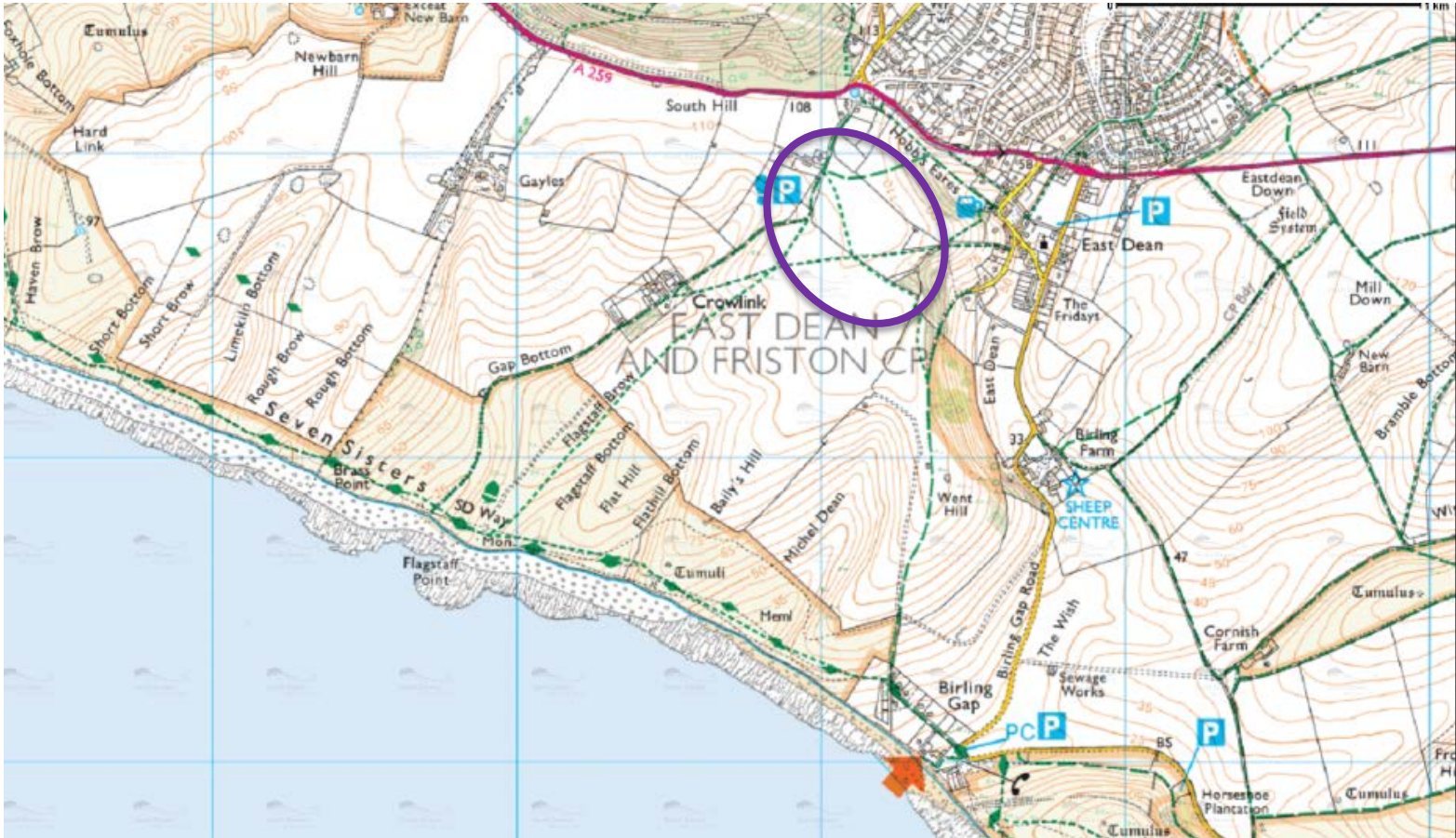
Planning Committee Meeting
8th November 2018
Agenda Item 9:

SDNP/18/03970/FUL
Land at Crowlink Corner,
Crowlink Lane, Friston, East Sussex, BN20 0AX

Introduction of a two wheel access track retaining a central strip of grass running from Crowlink Lane to Crowlink Corner to provide a safer access to serve Crowlink Corner.




Location


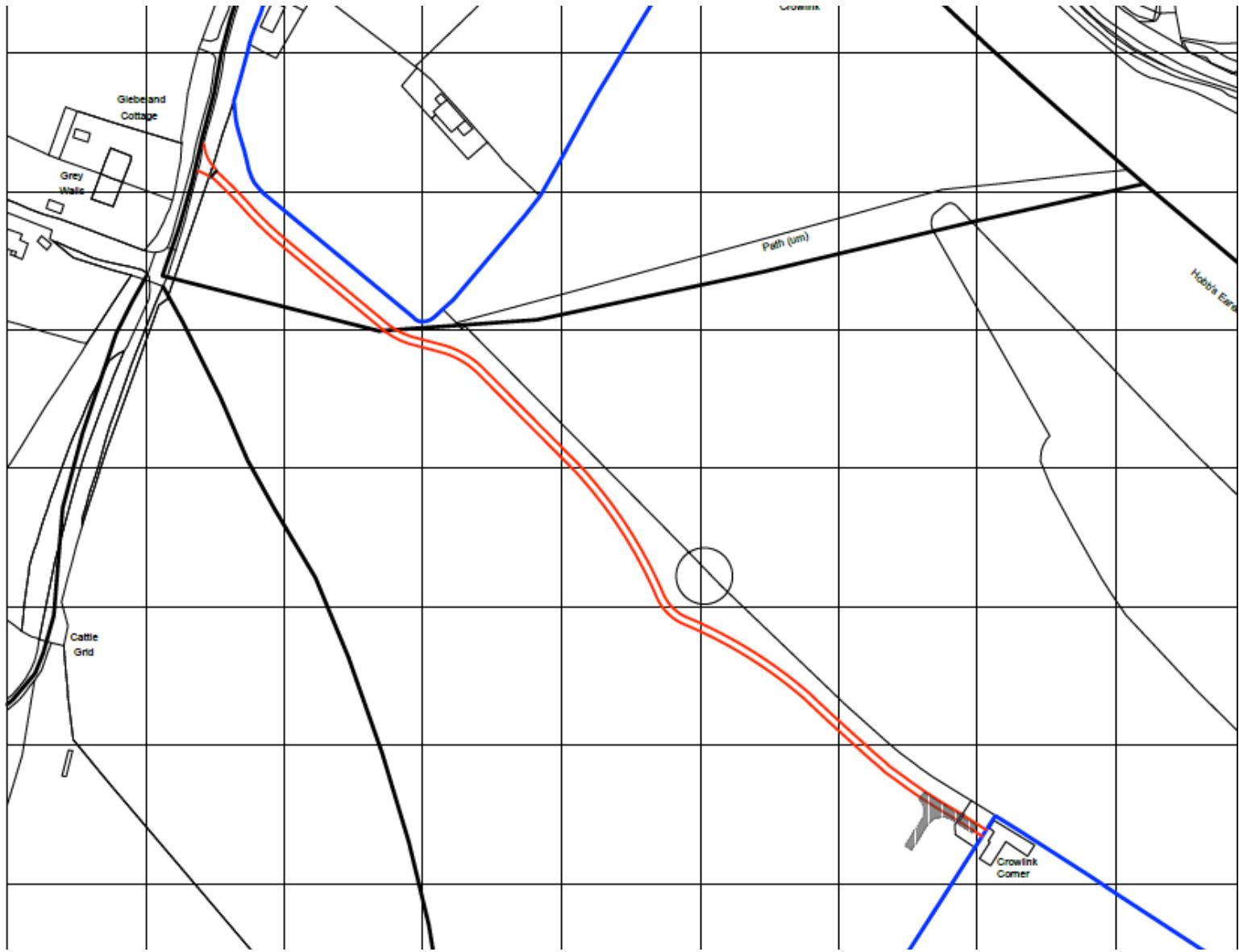



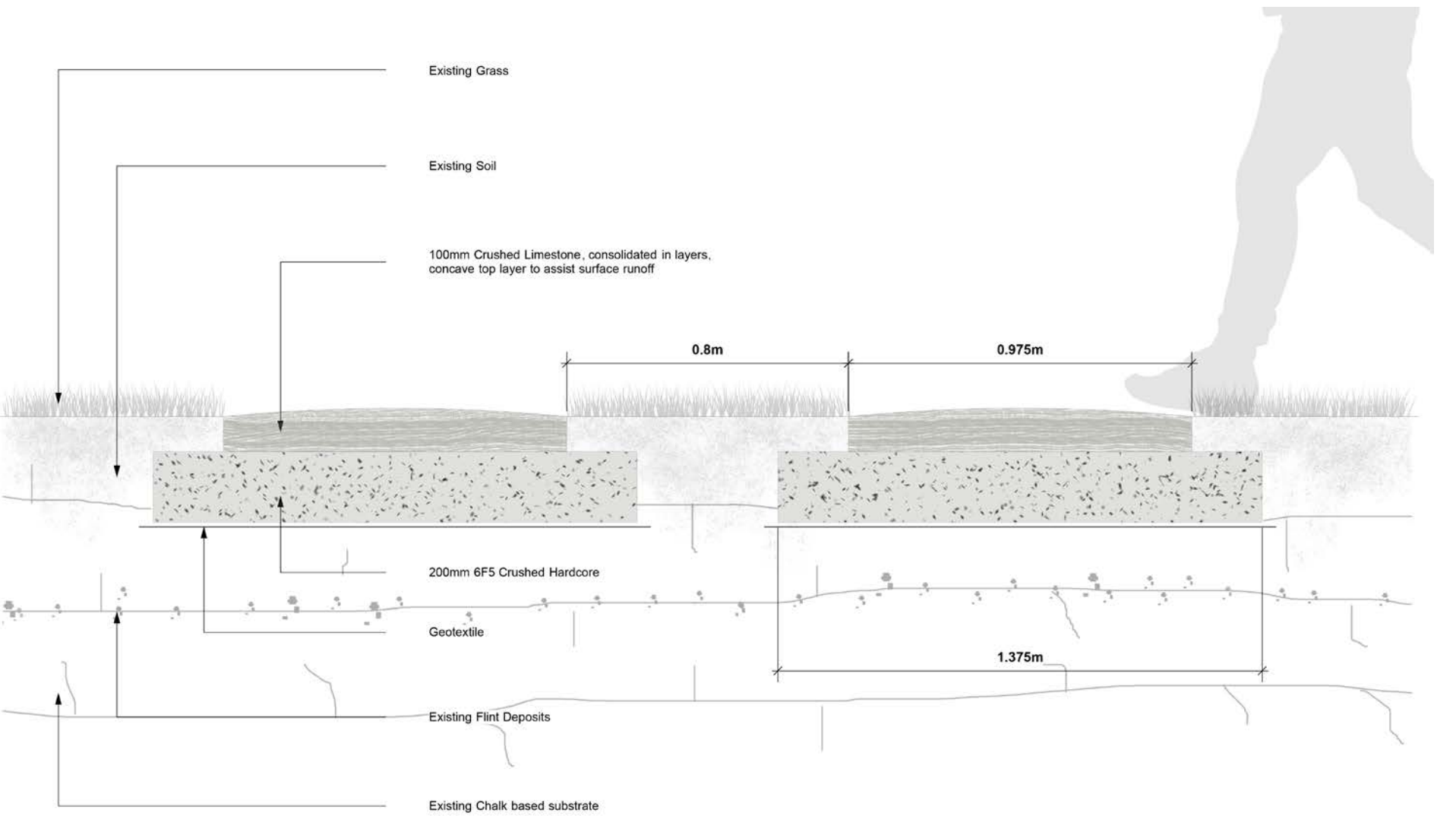


Google Earth









Main Issues

- Claims Crowlink Corner is used for business purposes – rather than residential.
 - Landscape Impact
 - Tranquillity
 - Risk to livestock and people
 - Ecological impact
 - Impact on Dark Night Skies.
-
- National Trust



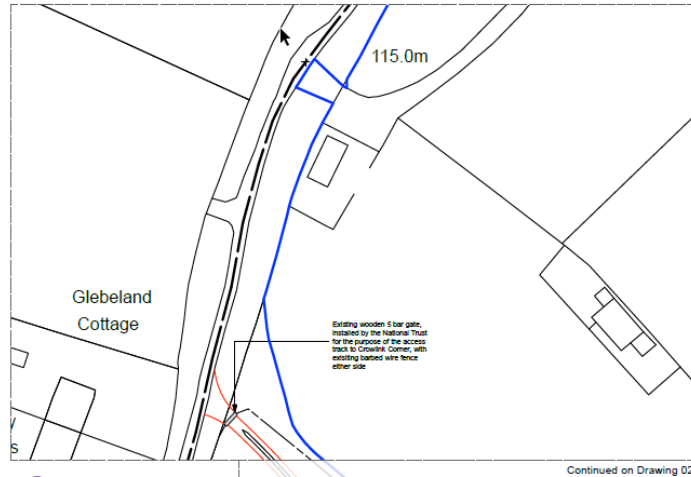
Recommendation

That planning permission be granted for the reasons and subject to the conditions set out in Section 10 of the report.



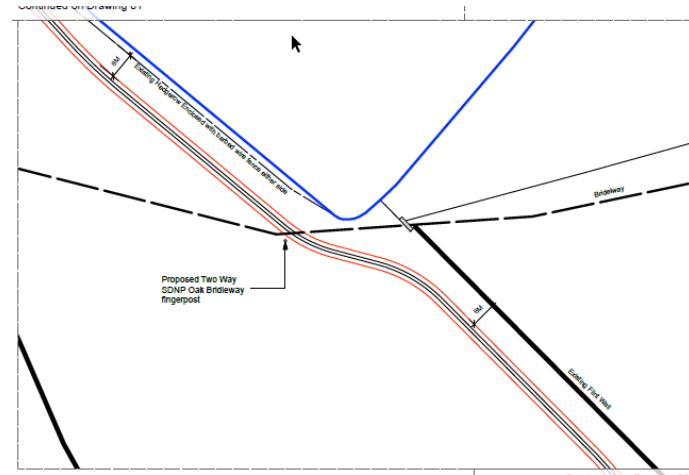


1

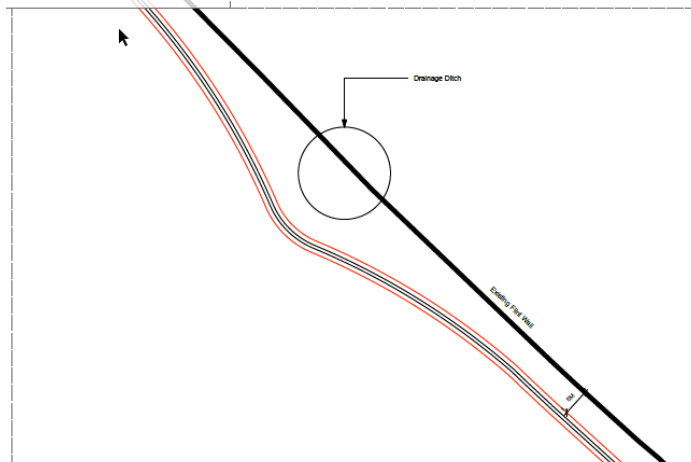


Continued on Drawing 02

3



3



Continued on Drawing 04

4

