

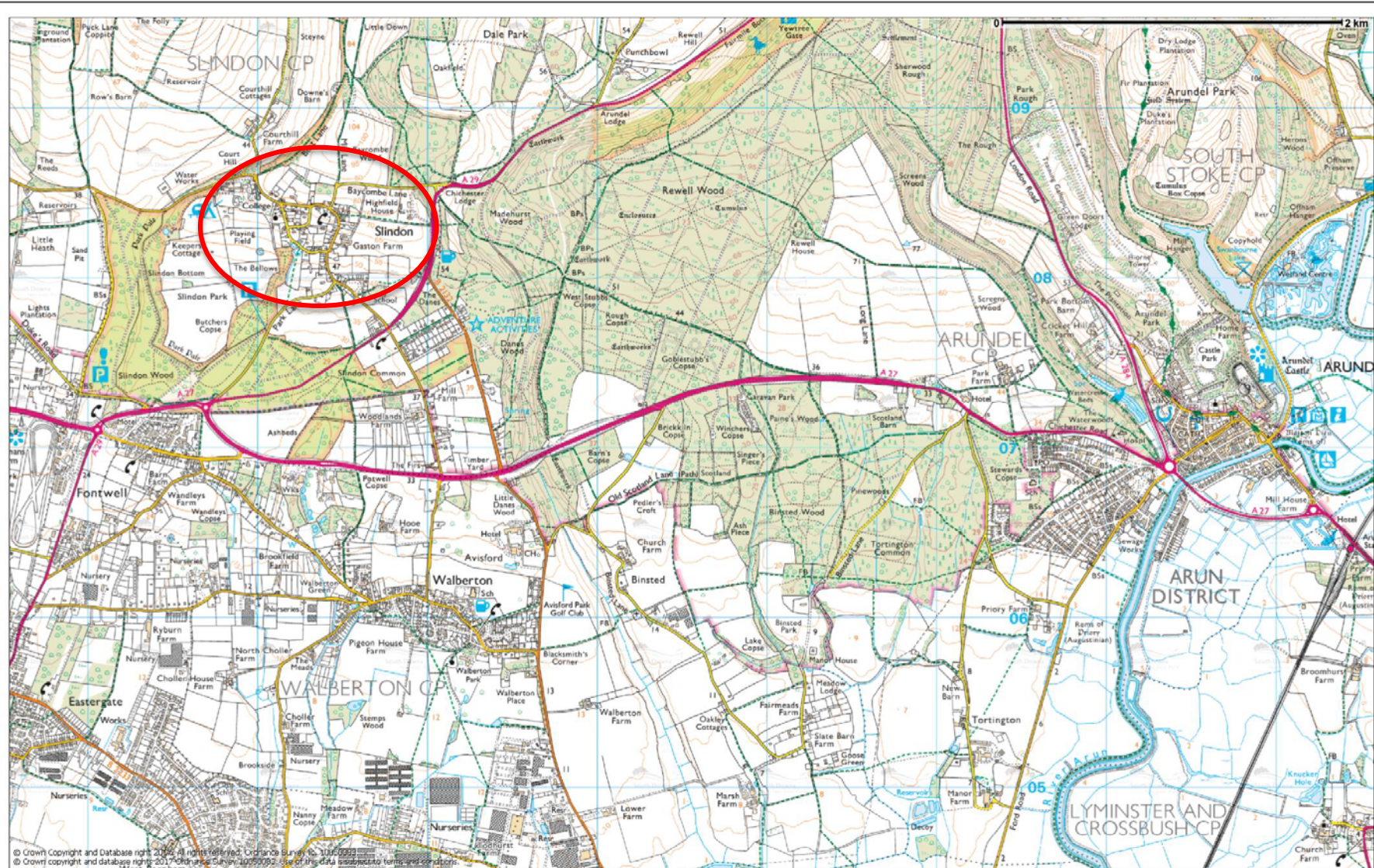
Planning Committee Meeting

9 August 2018

Agenda Item 9

Slindon Conservation Area Character Appraisal and
Management Plan (CAAMP)

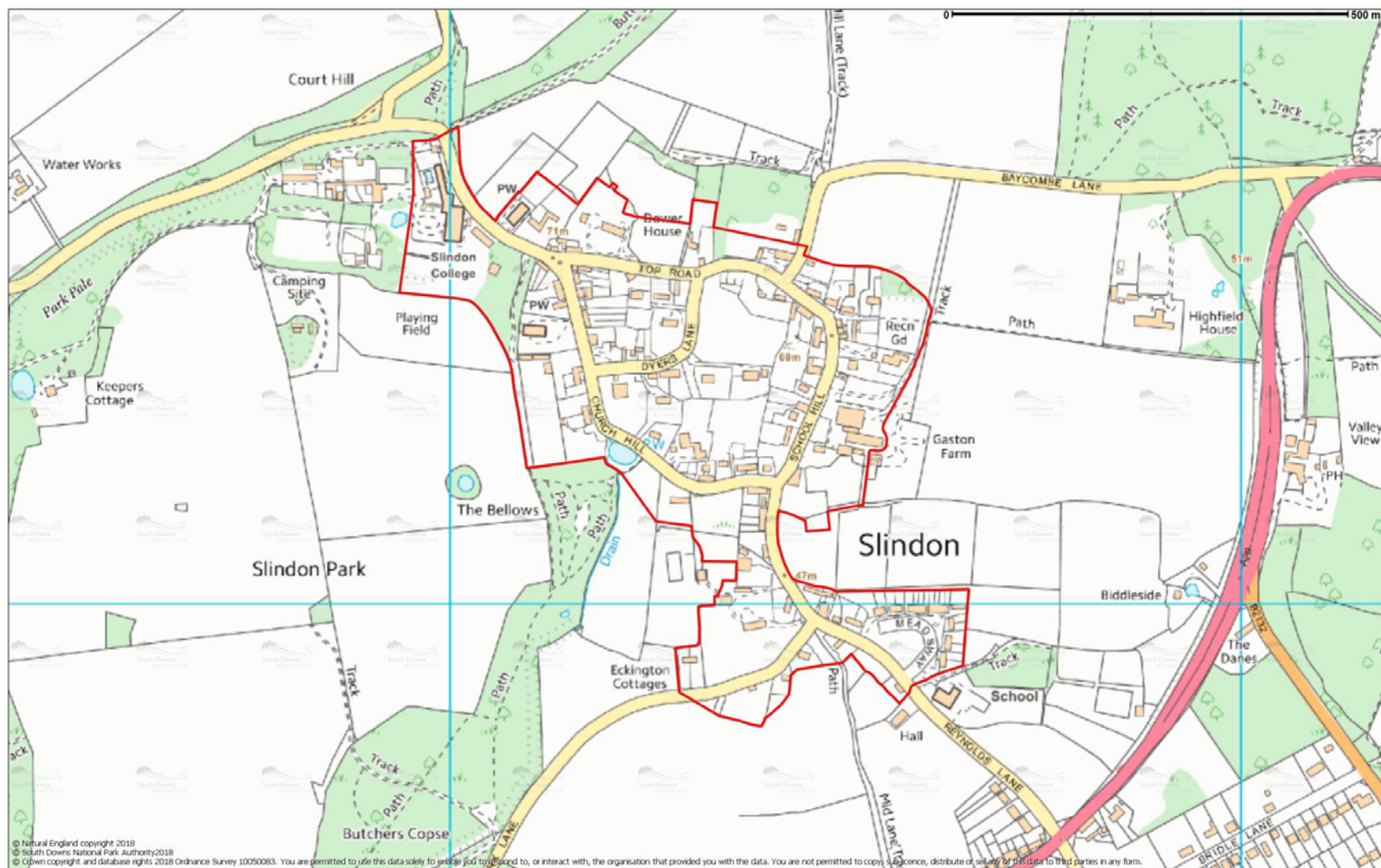




© Crown Copyright and Database right 2017 Ordnance Survey 100050083. You are permitted to use this data solely to enable you to respond to, or interact with, the organisation that provided you with the data. You are not permitted to copy, sub-licence, distribute or sell any of this data to third parties in any form.

Scale 1:30000





© Crown copyright and database rights 2018 Ordnance Survey 10050083. You are permitted to use this data solely to enable you to respond to, or interact with, the organisation that provided you with the data. You are not permitted to copy, re-use, distribute or sell any of this data to third parties in any form.

Scale 1:6497



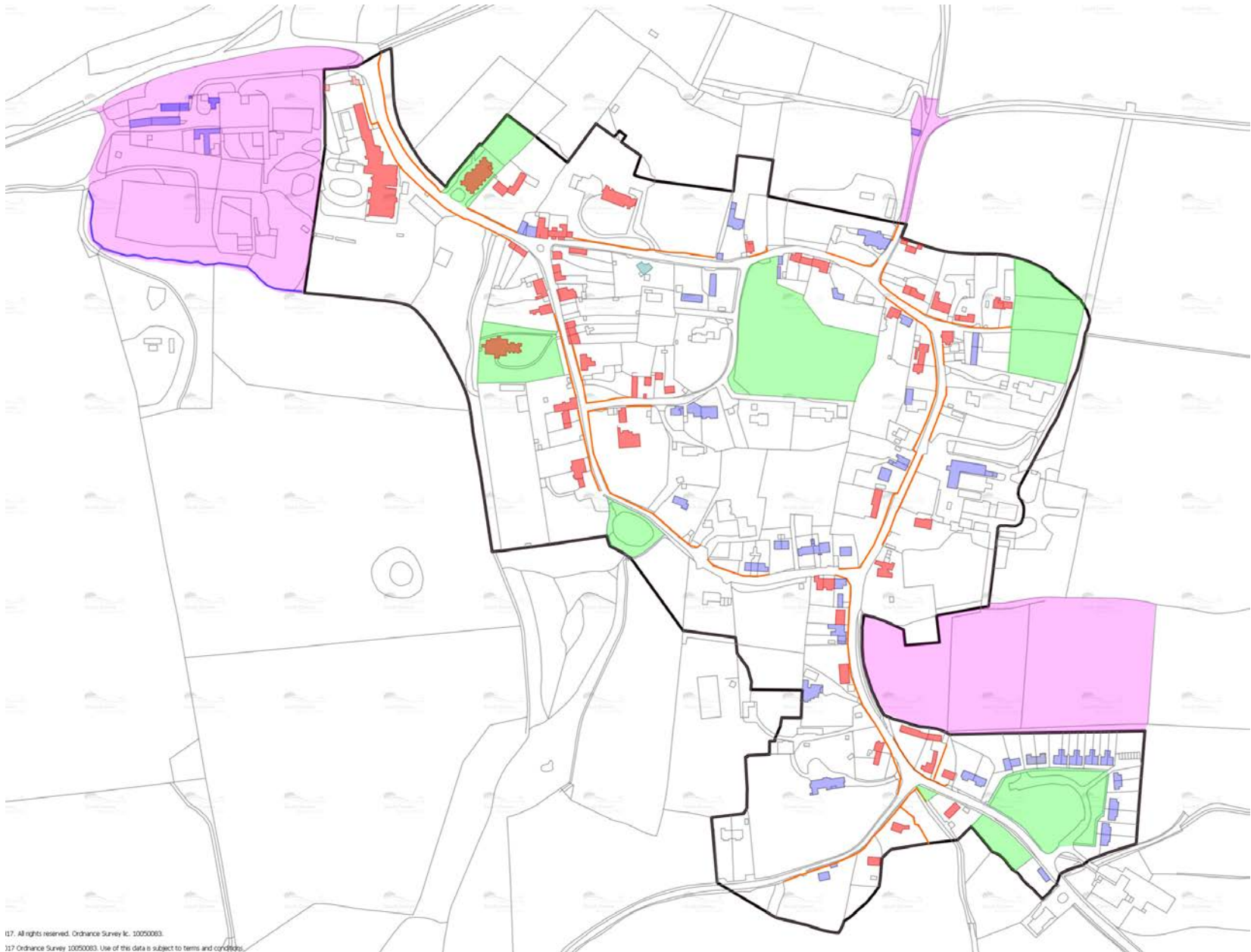












RECOMMENDATION

The Committee is recommended to:

1. Approve the proposed extensions to the boundary of Slindon Conservation Area, as shown in pink on Figure 32 (pages 70 – 71 of the CAAMP) and set out in paragraph 1.4 of this report.
2. Adopt the Slindon Conservation Area Character Appraisal and Management Plan for the purposes of Development Management and to inform the other activities of the South Downs National Park Authority and its partners.