




















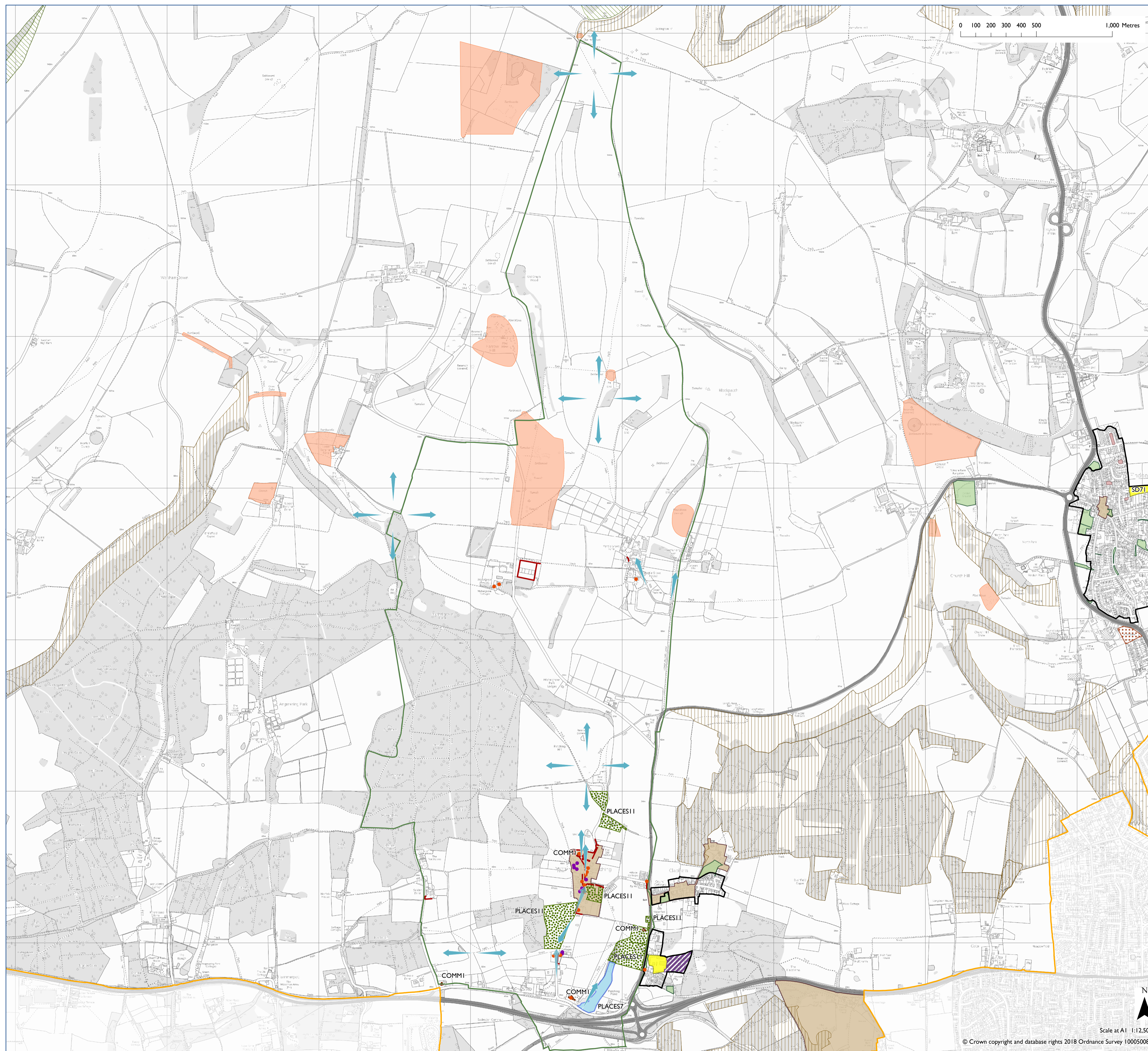


South Downs Submission
Local Plan:
Patching

Patching NDP Made 12 April
2018

-  NDP Designated Boundary (where shown)
-  NDP Natural Environment
-  NDP Building/Structures of Character (PLACES1)
-  NDP Listed Buildings (PLACES1)
-  NDP Flint & Brick Wall (PLACES1)
-  NDP Tree Preservation Order
-  NDP Views
-  NDP Village Envelope
-  NDP Employment Site Allocation
-  NDP Housing Allocation
-  NDP Local Open Space Designation
-  NDP Local Green Space Designation
-  NDP Community Facility
-  NDP Allotment
-  Settlement Boundary SD25
-  Housing Allocation
-  Scheduled Monument SD12
-  Conservation Area SD15
-  International Nature Conservation Designation SD9 (where present)
-  National Nature Conservation Designation SD9 (where present)
-  Local Nature Conservation Designation SD9 (where present)
-  SDNPA Boundary



Map Notes:
The housing site at Findon has been determined by the Local Plan. NDP allocations and designations shown to the east of Patching Neighbourhood Area have been determined by Clapham and Findon NDPs.