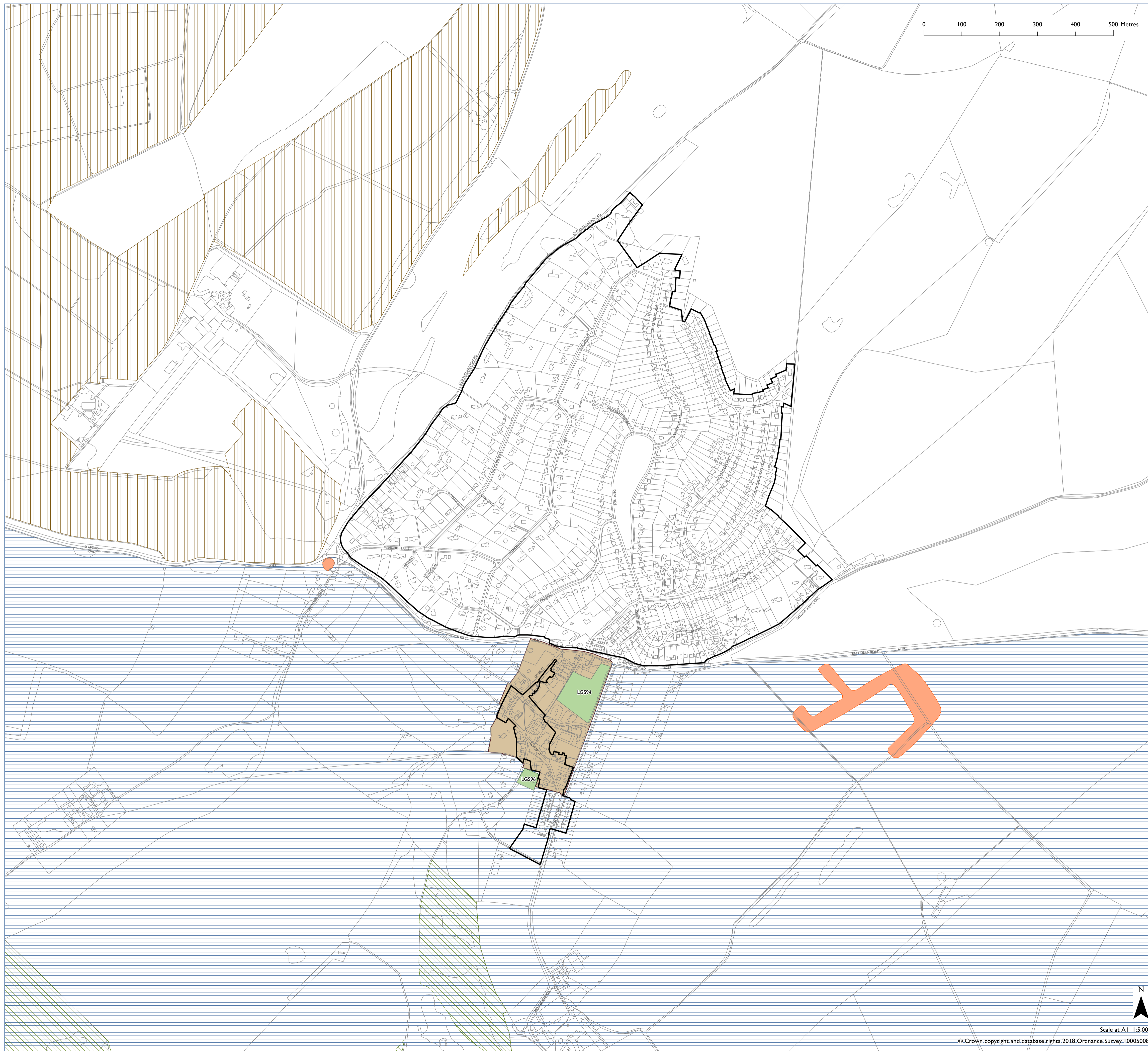










South Downs Submission
Local Plan:
East Dean & Friston

0 100 200 300 400 500 Metres



-  Settlement Boundary SD25
-  Local Green Space Designation SD47
-  Scheduled Monument SD12
-  Conservation Area SD15
-  International Nature Conservation Designation SD9 (where present)
-  National Nature Conservation Designation SD9 (where present)
-  Local Nature Conservation Designation SD9 (where present)
-  Heritage Coast SD18

Map Notes: