




**CCTV and Lighting Plan**

-  Planning Application Area
-  Lights pointing down
-  CCTV Camera

Scale: 1: 750 @ A4



Drawn by: MS Date: 071117

Drawing No : ALS/1424/004/D Revision: **D**

Based upon the Ordnance Survey 1:1250 scale map with the permission of The Controller of Her Majesty's Stationery Office  
© Crown Copyright O.S. Licence No. AL 50068A

 **Adams Hendry**  
Sheridan House, 40-43 Jewry Street, SO23 8RY  
T 01962 877414 [www.adamshendry.co.uk](http://www.adamshendry.co.uk)