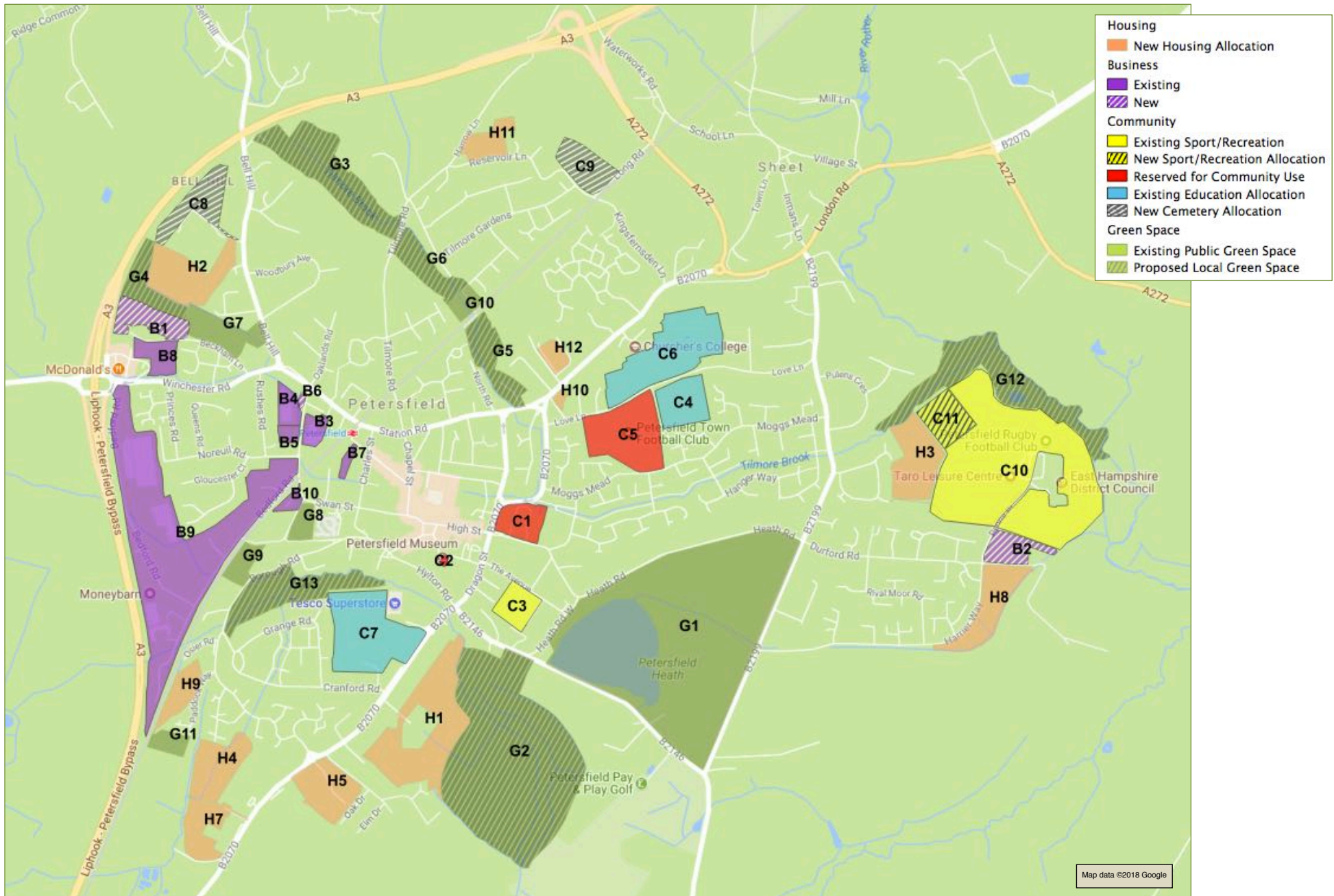


## Map E1 – Overall Site Allocation



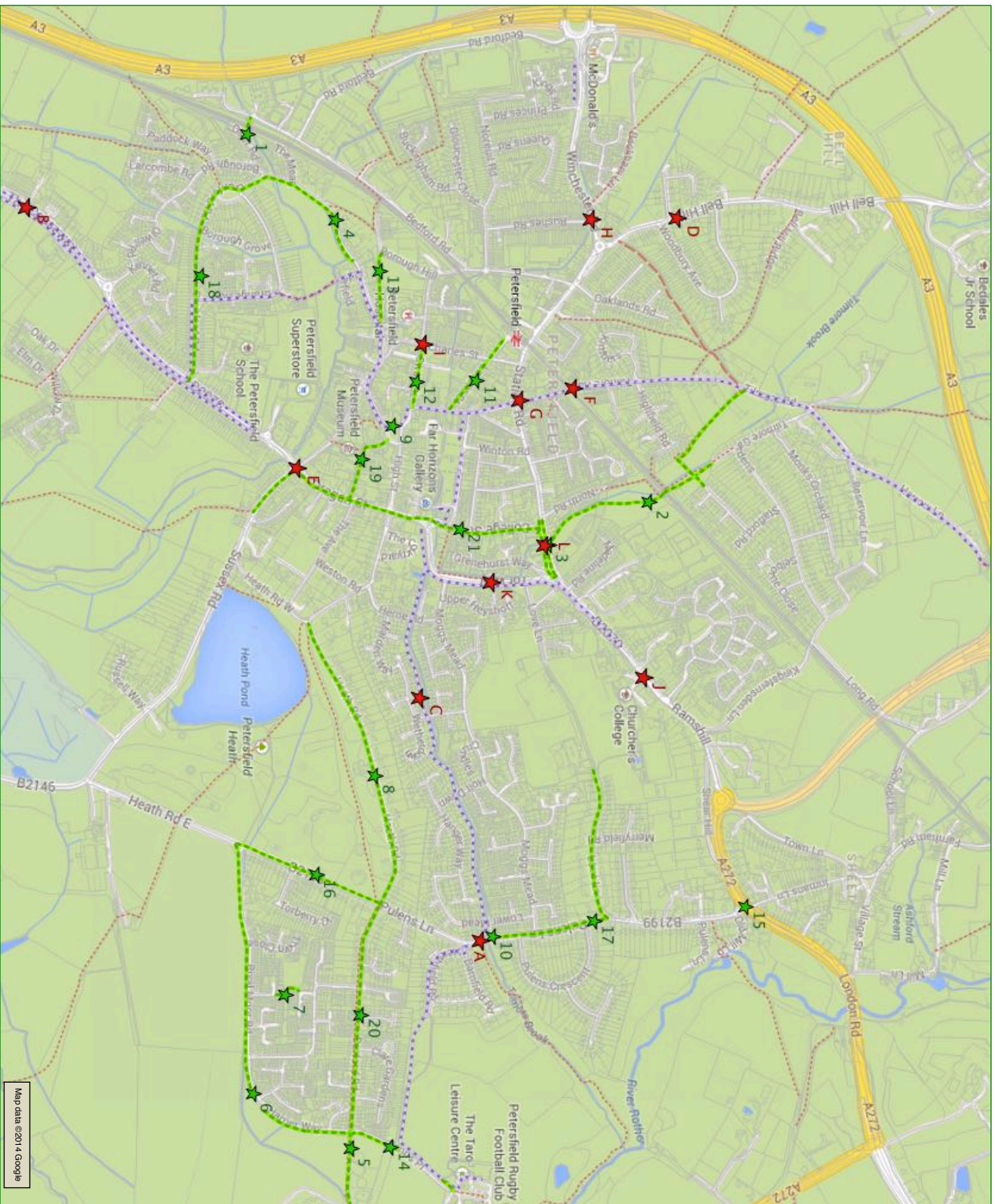
Map E2 – Town Centre Opportunities



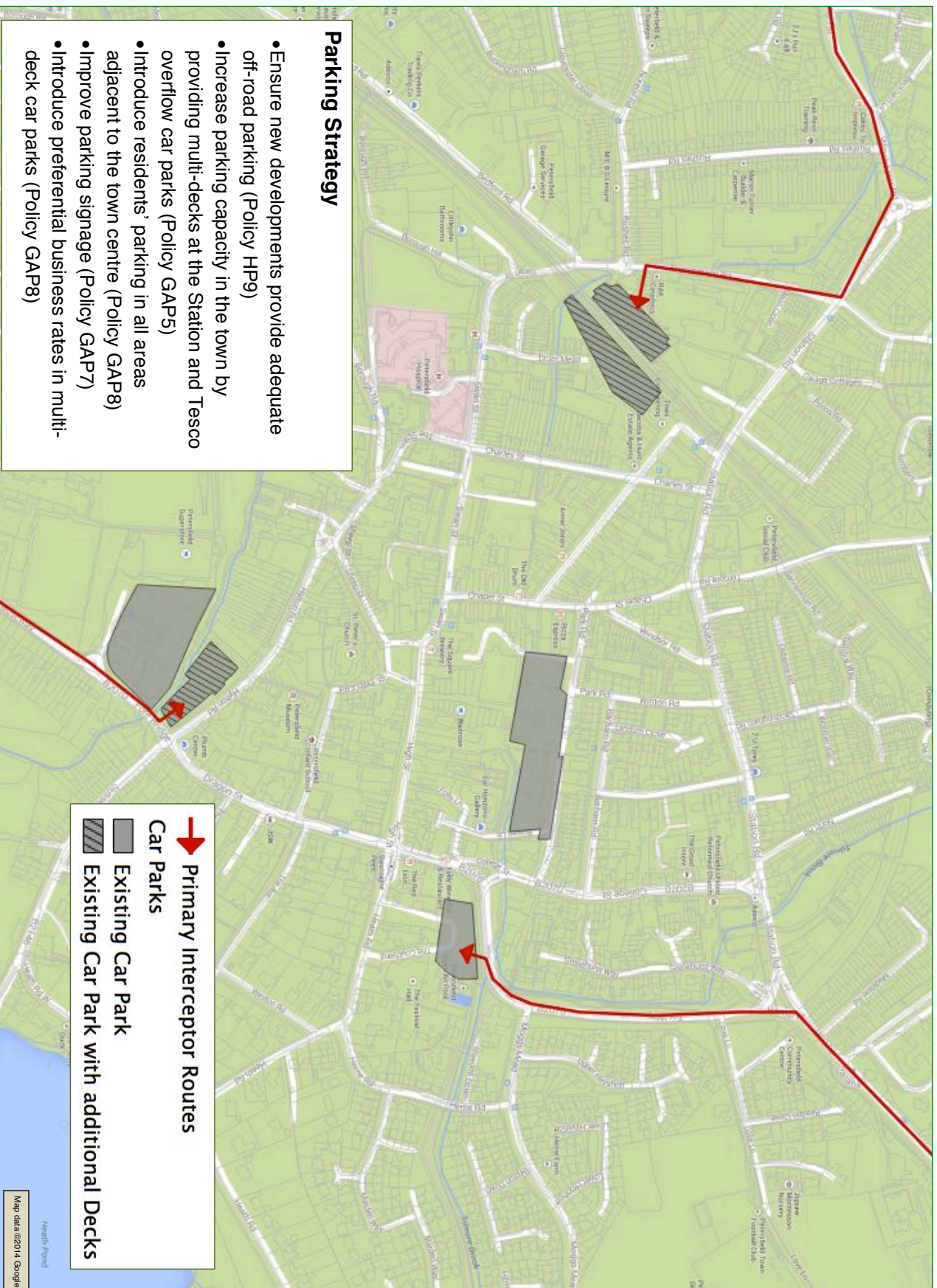
	<b>New Retail Provision</b>
	<b>Mixed Residential and Employment</b>
	<b>Residential</b>
	<b>Mixed Residential and Retail</b>

Map data ©2015 Google

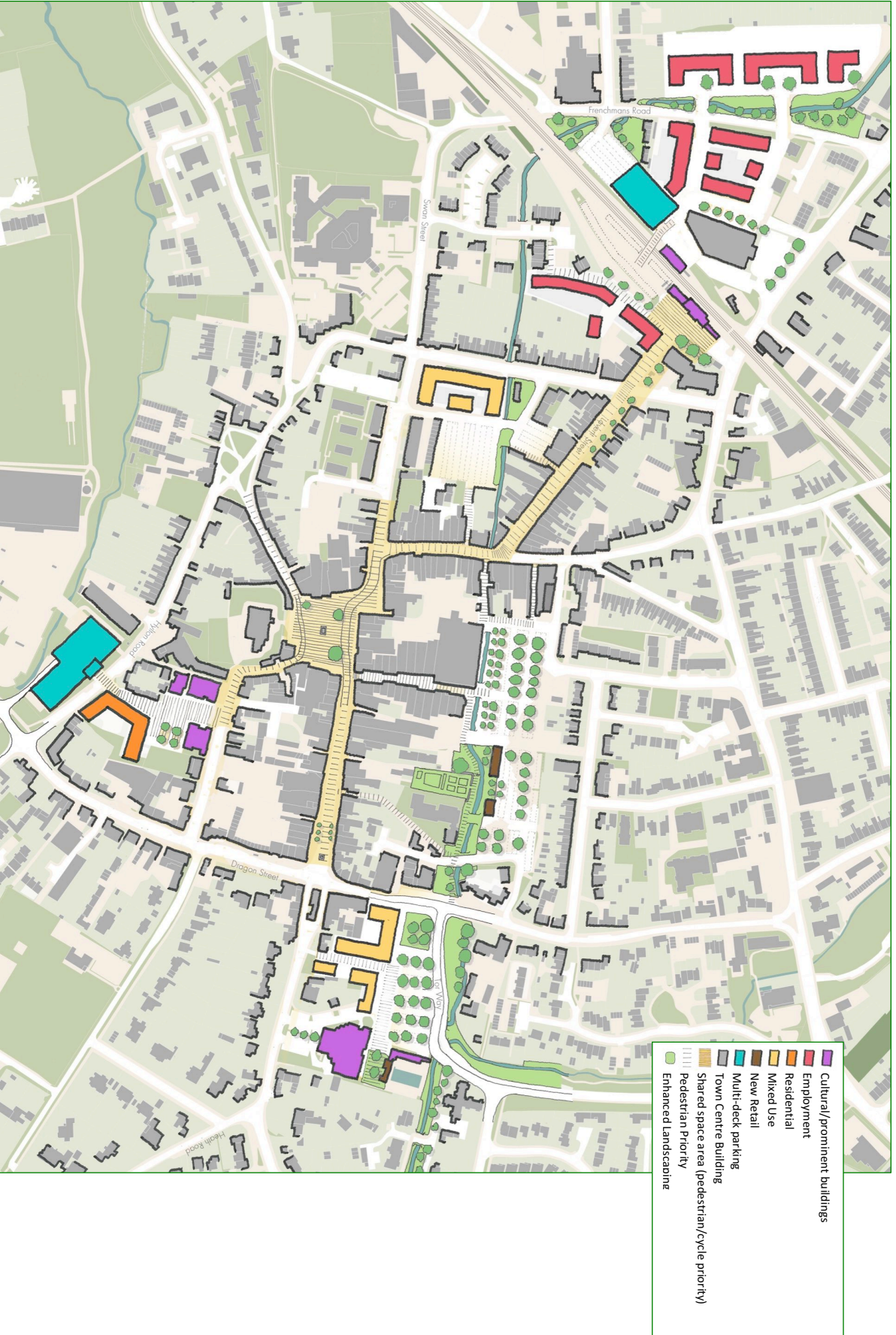
Map E3 – Getting Around



-  Traffic Improvements
-  Cycling Improvements
-  Cycling Improvements
- Rights of Way**
-  Public Footpath
-  Byway Open to All Traffic
-  Existing Cycleways



Map E5 – Town Centre Vision



Map E6 – Areas of Special Housing Character

